



COMMONWEALTH OF KENTUCKY  
**TRANSPORTATION CABINET**  
FRANKFORT, KENTUCKY 40622

DON C. KELLY, P.E.  
SECRETARY OF TRANSPORTATION

BRERETON C. JONES  
GOVERNOR

JERRY D. ANGLIN  
DEPUTY SECRETARY  
AND  
COMMISSIONER OF HIGHWAYS

**TO: Recipients of the Kentucky Transportation Cabinet's  
FY 1993-FY 1998 Six Year Highway Plan**

In accordance with the Kentucky Revised Statutes, Chapters 45 and 176, the Kentucky Transportation Cabinet (KTC) hereby submits its Fiscal Year 1993-1998 Six Year Highway Plan. This document was developed by KTC for the purpose of outlining the major highway improvements planned for both the upcoming biennium and the four-year period immediately thereafter. The projects contained in this document represent the culmination of KTC's planning process which, in effect, has been ongoing since legislative approval of the 1990 edition of the Six Year Plan.

Based on Governor Jones' budget submitted for highway construction for the 1992-1994 Biennium, the FY 1993-1998 Six Year Plan is fiscally balanced each year by matching projected annual funding against estimated project costs. As shown on Figure 1, both federal and state revenue sources have been considered and projections made based on the most reliable information available.

Federal funding levels, in comparison with recent years, are expected to increase significantly under the new federal Inter-modal Surface Transportation Efficiency Act of 1991 (ISTEA), which was signed into law by President Bush on December 18, 1991. Funding for the basic federal programs increased approximately 25% from FY 1991 to FY 1992, and is projected to increase an additional 20% between FY 1992 and FY 1993. The FY 1993 level is expected to remain relatively constant through FY 1998.

Hailed as a highway bill which gives more funding flexibility to the states, ISTEA provides many opportunities to consider new and innovative methods of financing federal-aid projects. The new bill gives more control to the states in terms of project administration and oversight, and encourages departure from old procedures wherever process improvements can be realized. In adapting to this new federal philosophy, KTC has recognized several major changes in federal program structure, most notably those involving Congressional designation of a new "National Highway System." Central to this subject is the FHWA's definition of "on-system" projects.

Previous to ISTEA, the term "on-system" implied that a project was on the 14,200-mile federal-aid highway system. With the advent of the National Highway System, "on-system" is now construed by FHWA to mean only the 2,700-mile system of Interstates, Parkways, and Principal Arterial routes which comprise Kentucky's portion of the National Highway System. Reducing the federal-aid system from 14,200 miles to 2,700 miles while mandating specified levels of "on-system" spending has required that KTC completely reevaluate federal-aid project selection and advancement.

Other major changes in the new federal program are the designated federal funding categories for "Transportation Enhancement" and "Congestion Mitigation/Air Quality." Each of these programs was established in ISTEA, and neither FHWA nor KTC have fully determined the types of projects eligible for funding under these categories. Many questions still exist in this regard, as well as in many other facets of the new federal bill. As the intended scope of the new federal programs becomes clearer, KTC will likely have to make program adjustments to reflect the necessary changes.

With regard to state funding projections, KTC recognizes the current fiscal condition of the Commonwealth and realizes that the overall state revenue projections of two years ago were optimistic. Restricted growth in state revenues, when coupled with the increased size of the new federal highway program and the corresponding increase in state matching fund requirements, have necessitated that a greater number of highway projects be federally-funded. While the total scope of the highway program funding is not expected to change dramatically over the next few years (see Figure 2), the subtle "federalization" of Kentucky's program will likely mean that more time will be required to implement the average project, if federal procedures must be followed. To offset this consequence, KTC is currently evaluating options under ISTEA which allow states to assume greater levels of responsibility for certain components of the federal-aid highway program. Such options are being discussed with FHWA's Kentucky Division Office and should prove beneficial to our ability to implement projects in a timely fashion.

Even though the timing of new federal legislation has caused considerable difficulty in the preparation of this edition of the Six Year Plan, I am nonetheless excited about the promise the FY 1993-1998 Six Year Highway Plan holds for all the regions of Kentucky. Not only are we preserving our existing road system, but many new and reconstructed highway facilities are planned across the Commonwealth. Better roads mean better access, improved access leads to the realization of regional economic potential, and economic growth leads to an enhanced standard of

Page 3  
February 13, 1992

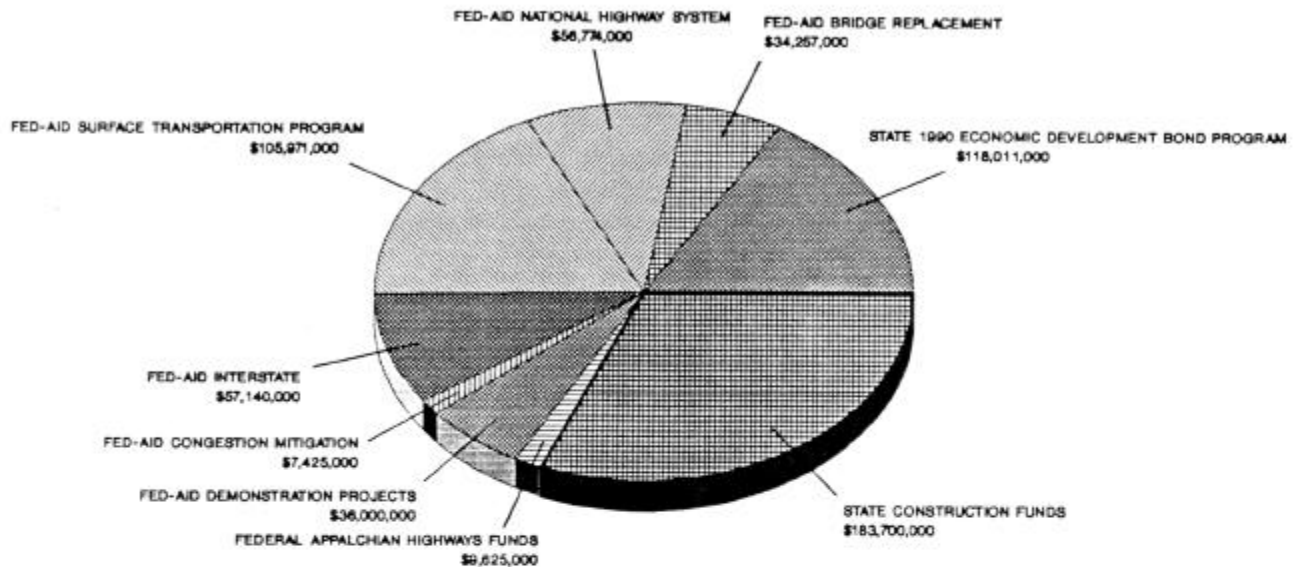
living for Kentucky's citizens. Governor Jones and I are proud to submit the Transportation Cabinet's new Six Year Highway Plan to the 1992 General Assembly, and fully recommend that this plan be approved so that we may expeditiously proceed with the business of delivering the planned improvements.

Sincerely,

A handwritten signature in cursive script that reads "Don C. Kelly". The signature is written in dark ink and is positioned above the typed name.

Don C. Kelly, P. E.  
Secretary of Transportation  
and Commissioner of Highways

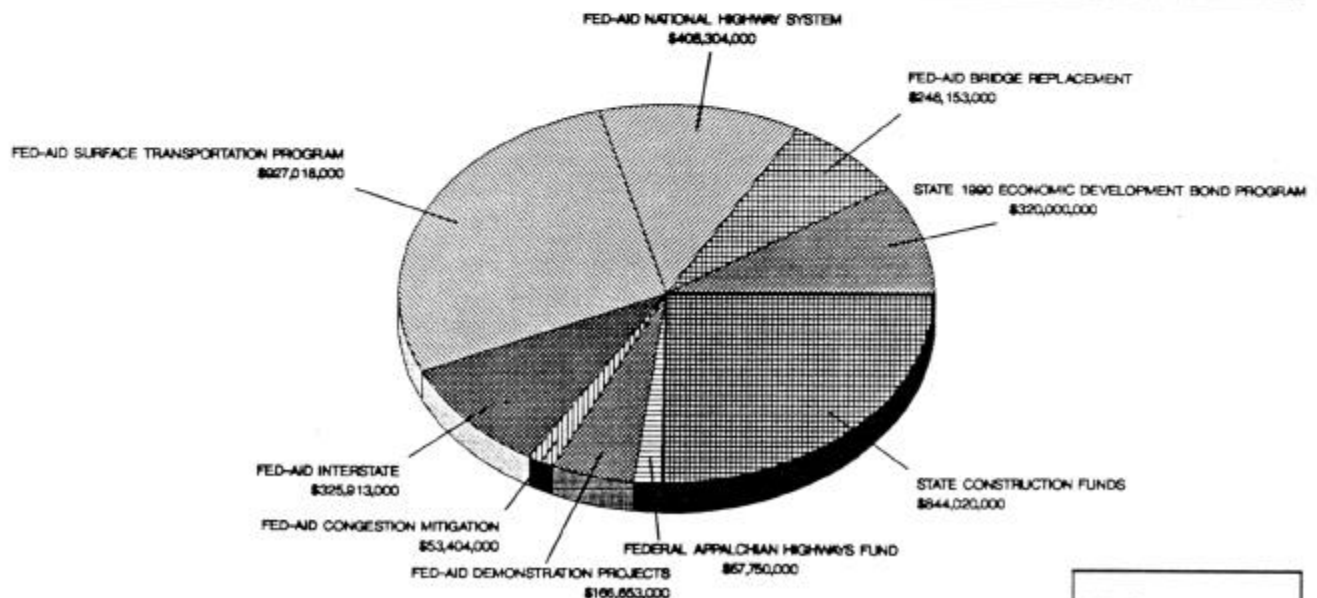
## ***FY 1992 FEDERAL-AID AND STATE HIGHWAY CONSTRUCTION PROGRAM FUNDING LEVELS***



TOTAL FY 1992 PROGRAM= 608.9 MILLION

NOTE: FEDERAL-AID FUNDING LEVELS INCLUDE STATE MATCHING FUND COMPONENT

## ***FY 1993-FY 1998 TOTAL FEDERAL-AID AND STATE HIGHWAY CONSTRUCTION PROGRAM ANTICIPATED FUNDING LEVELS***



TOTAL SIX YEAR PROGRAM= 3.36 BILLION

NOTE: FEDERAL-AID FUNDING LEVELS INCLUDE STATE MATCHING FUND COMPONENT

**FIGURE 1**

# FEDERAL AND STATE HIGHWAY FUNDING LEVELS

FROM 1991 THRU 1998

(AS ESTIMATED BY THE KENTUCKY TRANSPORTATION CABINET)

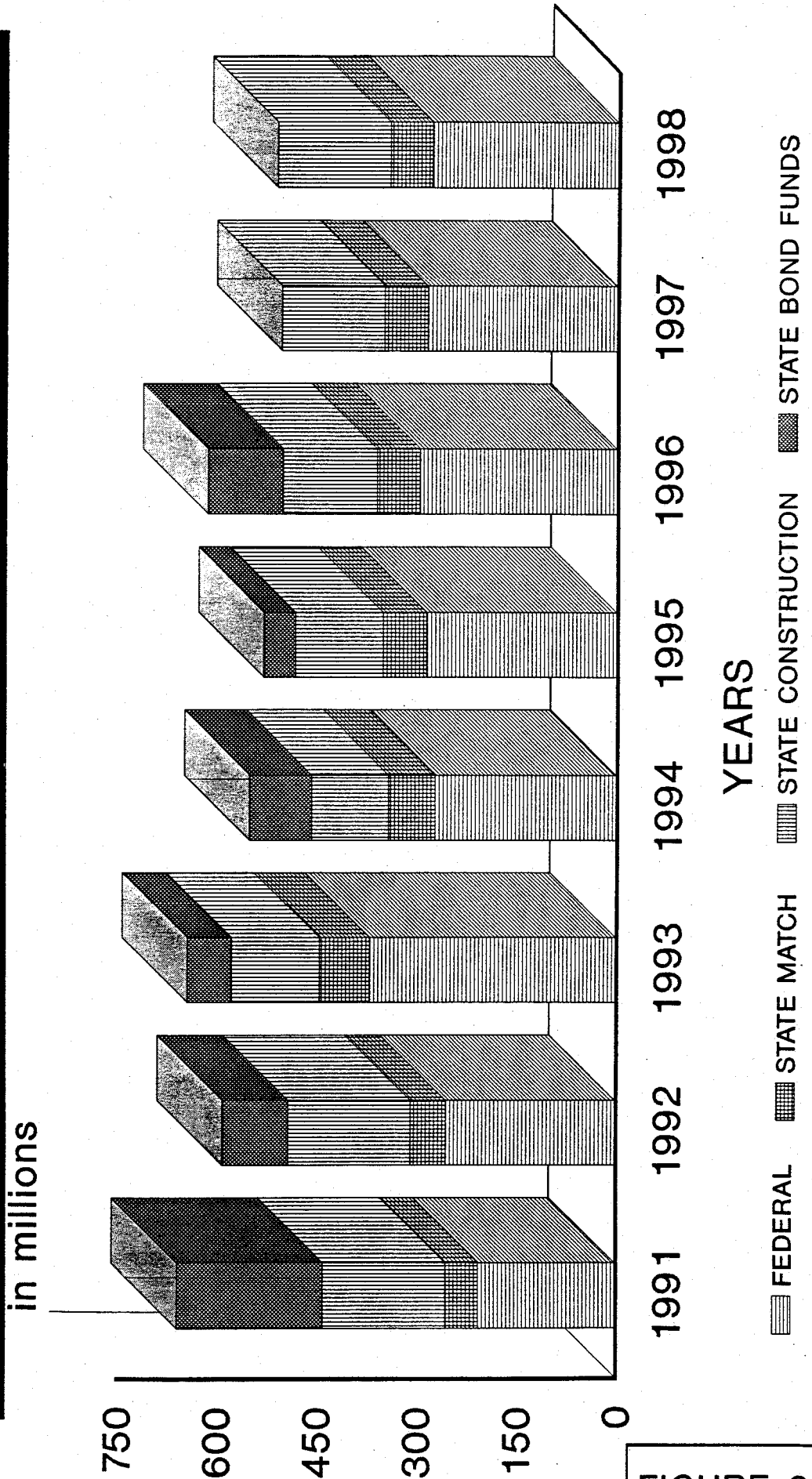


FIGURE 2

---

**KENTUCKY  
TRANSPORTATION CABINET**

**FY 1993 - 1998**

***RECOMMENDED BIENNIAL***

***HIGHWAY CONSTRUCTION PROGRAM***

***AND***

***CONTINUING STUDY OF HIGHWAY NEEDS***



***JANUARY 1992***

---

**KEY TO INTERPRETING INFORMATION PRESENTED  
FOR FY 1993-1998 SIX YEAR PROGRAM PROJECTS**

**COUNTY** -- Name of appropriate county or counties in which the project is located.

**ITEM NO.** -- Kentucky Transportation Cabinet project identification number.

**ROUTE** -- Name of route on which project is located.

**FUNDING** -- Type of funds to be utilized for the project, abbreviated as follows:

APD--Fed. Appalachian Development	NH --Fed. Natl. Highway System
BP --State Bond Program	RRS--Fed. Railroad Separation
BRA--Fed. Bridge Acceleration	S --Fed. Secondary System
BRO--Fed. Br. Repl. on Fed. System	SAF--Federal Safety
BRZ--Fed. Br. Repl. Off Fed. System	SLO--Fed. Surf. Transp.; Louisville
CM --Fed. Congestion Mitigation	SLX--Fed. Surf. Transp.; Lexington
I --Federal Interstate	SNK--Fed. Surf. Transp.; N. KY
IM --Federal Interstate Maint.	SP --State Project
KYD--KY Federal Demonstration	STP--Fed. Surf. Transp.; Any Area
MLI--Federal Urban; Louisville	STB--Fed. Surf. Transp.; Bridges
MLO--Fed. Urban; Jefferson Co.	TE --Fed. Transp. Enhancement

**PHASE** -- Stage of project development:

D--Design Phase  
R--Right-Of-Way Acquisition Phase  
U--Utility Relocation Phase  
C--Construction Phase

**YEAR** -- Anticipated Fiscal Year during which indicated phase will commence. (Example: for State projects, Fiscal Year 1993 begins July 1, 1992, and runs through June 30, 1993. For Federal-Aid projects, Fiscal Year 1993 begins October 1, 1992, and runs through September 30, 1993.)

**AMOUNT** -- Phase Cost or Total Cost in 1992 Dollars.

KENTUCKY TRANSPORTATION CABINET  
SIX YEAR HIGHWAY PLAN  
FY-1993 THRU FY-1998

ADAIR

COUNTY	ITEM NO.	ROUTE	LENGTH	DESCRIPTION	FUNDING-SCHEDULING INFORMATION
ADAIR	08- 158.02	KY-61	2.800	BURKESVILLE-COLUMBIA FR 150' S OF ADIAR CO LINE TO .6 S OF HARRODS FORK SCOPE: MAJOR WIDENING	FUNDING PHASE YEAR AMOUNT D STP R FY-94 1,035,000 STP U FY-94 388,000 STP C FY-98 3,823,000 TOTAL= 5,246,000
ADAIR	08- 158.03	KY-61	3.000	BURKESVILLE-COLUMBIA FR .6 S OF HARRODS FORK TO SPARKSVILLE SCOPE: MAJOR WIDENING	FUNDING PHASE YEAR AMOUNT D STP R FY-94 1,325,000 STP U FY-94 510,000 STP C FY-96 4,623,000 TOTAL= 6,458,000
ADAIR	08- 159.00	KY-55	4.000	COLUMBIA BYPASS E FROM KY-55 AT PKY I-CHANGE TO KY-55 N OF COLUMBIA SCOPE: NEW ROUTE	FUNDING PHASE YEAR AMOUNT STP D FY-92 950,000 STP R FY-95 1,500,000 STP U FY-96 800,000 STP C FY-97 7,600,000 TOTAL= 10,850,000
ADAIR	08- 243.01	KY-3491	0.320	KY80-KY206 CONNECTOR BRIDGE & APPROACHES AT RUSSELL CREEK SCOPE: BRDG REPLCMT	FUNDING PHASE YEAR AMOUNT D BRZ R FY-92 100,000 BRZ U FY-92 50,000 BRZ C FY-93 1,000,000 TOTAL= 1,150,000
ALLEN WARREN	03- 146.00	US-231	23.000	RECONSTRUCT FROM SCOTTSVILLE TO BOWLING GREEN SCOPE: PE & ENVIR	FUNDING PHASE YEAR AMOUNT STP D FY-92 600,000 R U C TOTAL= 600,000
ALLEN	03- 146.10	US-231	1.640	FR W BAYS FORK CR. AT SCOTTSVILLE TO .6 S OF OLD STATE ROAD SCOPE: MAJOR WIDENING	FUNDING PHASE YEAR AMOUNT STP D FY-94 500,000 STP R FY-96 1,500,000 STP U FY-96 750,000 STP C FY-98 5,000,000 TOTAL= 7,750,000
ALLEN	03-1018.00	CR-1217	0.100	CARTER CHURCH BRIDGE & APPRS AT GARRETT CREEK LOCAL MATCH (C35) SCOPE: BRDG REPLCMT	FUNDING PHASE YEAR AMOUNT BRZ D FY-92 50,000 BRZ R FY-93 30,000 BRZ U FY-93 10,000 BRZ C FY-95 210,000 TOTAL= 300,000
ANDERSON	07- 304.00	US-127	0.000	RECONSTRUCT US-127/ BLUEGRASS PKWY I-CHANGE SCOPE: PE & ENVIR	FUNDING PHASE YEAR AMOUNT SP D FY-96 500,000 R U C TOTAL= 500,000
ANDERSON	07-1001.00	KY-44	0.100	REHABILITATE BRIDGE OVER INDIAN CREEK .009 E OF KY-395 (B26) SCOPE: BRDG REPLCMT	FUNDING PHASE YEAR AMOUNT D R U STB C FY-93 145,000 TOTAL= 145,000
ANDERSON	07-1007.00	KY-44	0.100	REHABILITATE BRIDGE OVER HAMMOND CREEK 3.6 FR WCL OF LAWRENCEBURG (B25) SCOPE: BRDG REPLCMT	FUNDING PHASE YEAR AMOUNT STB D FY-92 40,000 R U STB C FY-94 245,000 TOTAL= 285,000



KENTUCKY TRANSPORTATION CABINET  
SIX YEAR HIGHWAY PLAN  
FY-1993 THRU FY-1998

ANDERSON

COUNTY	ITEM NO.	ROUTE	LENGTH	DESCRIPTION	FUNDING PHASE	YEAR	AMOUNT	
ANDERSON	07-1008.00	US-62	0.100	BRIDGE & APPRS OVER FOX CREEK .035 E OF FOX CREEK ROAD (B13) SCOPE: BRDG REPLCMT	STB STB STB STB	D R U C	FY-92 FY-94 FY-94 FY-96	60,000 65,000 50,000 380,000 TOTAL= 555,000
ANDERSON	07-1067.00	CR-1100	0.100	ANDERSON CITY ROAD BR & APPRS OVER SALT RIVER .5 S OF KY-44 (C6) SCOPE: BRDG REPLCMT	BRZ	D	FY-97	50,000 TOTAL= 50,000
BALLARD	01- 264.00	US-51	0.300	TRUCK LANE OVER FORT JEFFERSON HILL S OF WICKLIFFE  SCOPE: SAFETY	SP SP SP	R U C	FY-94 FY-94 FY-95	241,000 105,000 150,000 TOTAL= 496,000
BALLARD	01-1023.00	US-51	0.100	WICKLIFFE-CAIRO RD. BR & APPS AT MINOR SLOUGH .25 W OF SWAN LAKE RD NW OF WICKLIF FE (MP6.669) (B20) SCOPE: BRDG REPLCMT	STB	C	FY-92	1,700,000 TOTAL= 1,700,000
BALLARD	01-1029.00	US-60	0.100	WICKLIFFE-PADUCAH BRIDGE & APPRS OVER BIG CANE CR 2.5 NE OF WICKLIFFE (MP 2.499) (B2) SCOPE: BRDG REPLCMT	STB	C	FY-92	600,000 TOTAL= 600,000
BALLARD	01-1034.00	US-51	0.800	WICKLIFFE-CAIRO BRIDGE & APPRS OVER WILLOW SLOUGH (MP 4.262) (B19) SCOPE: BRDG REPLCMT	STB STB	D C	FY-94 FY-97	555,000 9,250,000 TOTAL= 9,805,000
BALLARD	01-1034.01	US-51	0.000	PLANNING STUDY FOR WICKLIFFE-CAIRO BRIDGE OVER WILLOW SLOUGH SCOPE: PE & ENVIR	STB	D	FY-92	500,000 TOTAL= 500,000
BALLARD	01-1066.00	US-60	0.100	WICKLIFFE-PADUCAH BR & APPRS OVER W FORK OF HUMPHREY CREEK .40 W OF JCT KY-802 (B7) SCOPE: BRDG REPLCMT	STB STB STB STB	D R U C	FY-92 FY-94 FY-94 FY-98	85,000 100,000 130,000 500,000 TOTAL= 815,000
BARREN	03- 192.00		1.900	OUTER LOOP FR US-68 AT DEXTER TO KY-90 AT LENNA ROAD  SCOPE: PE & ENVIR	STP	D	FY-96	500,000 TOTAL= 500,000
BARREN	03- 192.01		1.900	OUTER LOOP FR US-68 AT DEXTER TO KY-90 AT LENNA ROAD  SCOPE: NEW ROUTE	SP	D	FY-98	300,000 TOTAL= 300,000

KENTUCKY TRANSPORTATION CABINET  
SIX YEAR HIGHWAY PLAN  
FY-1993 THRU FY-1998

BARREN

COUNTY	ITEM NO.	ROUTE	LENGTH	DESCRIPTION	FUNDING-SCHEDULING INFORMATION
BARREN	03- 193.00		2.000	OUTER LOOP FROM US-68 TO US-31E IN GLASGOW  SCOPE: PE & ENVIR	FUNDING PHASE YEAR AMOUNT SP D FY-96 300,000 R U C TOTAL= 300,000
BARREN	03- 193.01		2.000	OUTER LOOP FROM US-68 TO US-31E IN GLASGOW  SCOPE: NEW ROUTE	FUNDING PHASE YEAR AMOUNT SP D FY-98 300,000 R U C TOTAL= 300,000
BARREN	03-1005.00	CR-1186	0.100	BRIDGE & APPRS OVER SKAGGS CREEK AT HAPPY HOLLOW ROAD (C13) SCOPE: BRDG REPLCMT	FUNDING PHASE YEAR AMOUNT D BRZ R FY-92 25,000 U BRZ C FY-94 231,000 TOTAL= 256,000
BATH	09- 121.00	KY-11	7.650	RECONSTRUCT FROM MONTGOMERY CO. LINE TO 1.2 S OF KY-36  SCOPE: MAJOR WIDENING	FUNDING PHASE YEAR AMOUNT STP D FY-93 900,000 STP R FY-96 1,500,000 STP U FY-96 1,500,000 STP C FY-98 9,000,000 TOTAL= 12,900,000
BATH	09- 121.10	KY-11	5.700	FR 1.2 S OF KY-36 TO 2.2 S OF LICKING RIVER BRIDGE TO NEAR CHANDLER ROAD SCOPE: MAJOR WIDENING	FUNDING PHASE YEAR AMOUNT STP D FY-94 1,100,000 R U C TOTAL= 1,100,000
BATH	09- 121.11	KY-11	5.700	FR 1.2 S OF KY-36 TO 2.2 S OF LICKING RIVER BRIDGE TO NEAR CHANDLER ROAD SCOPE: MAJOR WIDENING	FUNDING PHASE YEAR AMOUNT D SP R FY-97 1,250,000 SP U FY-97 750,000 C TOTAL= 2,000,000
BATH	09- 136.00	KY-11	1.900	SHARPSBURG-SHERBOURNE FR .3 S OF LICKING RIVER BRIDGE AT SHERBURNE SCOPE: MAJOR WIDENING	FUNDING PHASE YEAR AMOUNT D R U STP C FY-93 3,500,000 TOTAL= 3,500,000
BATH	09-1003.00	US-60	0.100	BRIDGE & APPRS OVER FLAT CREEK .58 E OF MONTGOMERY COUNTY LINE (B25) SCOPE: BRDG REPLCMT	FUNDING PHASE YEAR AMOUNT STB D FY-92 50,000 STB R FY-94 50,000 U STB C FY-96 250,000 TOTAL= 350,000
BATH	09-1004.00	US-60	0.100	BRIDGE & APPRS OVER TRIBUTARY OF SLATE CR. 1.6 W OF JCT. KY-36 (B21) SCOPE: BRDG REPLCMT	FUNDING PHASE YEAR AMOUNT STB D FY-92 45,000 STB R FY-94 60,000 STB U FY-94 70,000 STB C FY-96 225,000 TOTAL= 400,000
BATH	09-1005.00	US-60	0.100	BRIDGE & APPRS OVER HURRICANE CREEK 1.9 W OF JCT. KY-36 (B22) SCOPE: BRDG REPLCMT	FUNDING PHASE YEAR AMOUNT STB D FY-92 60,000 STB R FY-94 60,000 STB U FY-94 50,000 STB C FY-95 300,000 TOTAL= 470,000

KENTUCKY TRANSPORTATION CABINET  
SIX YEAR HIGHWAY PLAN  
FY-1993 THRU FY-1998

BATH

COUNTY	ITEM NO.	ROUTE	LENGTH	DESCRIPTION	FUNDING-SCHEDULING INFORMATION
BATH	09-1006.00	US-60	0.100	BRIDGE & APPRS OVER HURRICANE CREEK 2.2 W OF JCT. KY-36 (B23) SCOPE: BRDG REPLCMT	FUNDING PHASE YEAR AMOUNT D STB R FY-92 85,000 STB U FY-92 50,000 STB C FY-95 375,000 TOTAL= 510,000
BELL	11- 55.01	US-25E	3.110	FR NEAR PINEVILLE HOSPITAL EXT. N TO 750' E OF KY-2014 SECTION-1 SCOPE: MAJOR WIDENING	FUNDING PHASE YEAR AMOUNT D R U BP C FY-93 11,600,000 TOTAL= 11,600,000
BELL	11- 55.05	US-25E	1.110	NEW CONST. FR 750' E OF KY-2014 (STA 1465+ 23) TO 3000' N OF BELL-KNOX CO. LINE (STA 1560+03) (SURF) SCOPE: NEW ROUTE	FUNDING PHASE YEAR AMOUNT D R U BP C FY-93 2,616,000 TOTAL= 2,616,000
BELL	11- 106.00	KY-441	0.100	OLD PINEVILLE-MIDDLES BORO, BR & APPRS AT YELLOW CR. BYPASS IN MIDDLESBORO (B83) SCOPE: BRDG REPLCMT	FUNDING PHASE YEAR AMOUNT D R U STB C FY-93 475,000 TOTAL= 475,000
BELL	11- 263.00	US-25E	1.000	FLUSH MEDIAN FR KY-74 TO KY-441 IN MIDDLESBORO SCOPE: SAFETY	FUNDING PHASE YEAR AMOUNT D R U SP C FY-93 200,000 TOTAL= 200,000
BELL	11-1008.00	KY-516	0.100	COLMAR-FERNDAL RD. BRIDGE & APPRS OVER YELLOW CREEK .10 N OF JCT. KY-188 (B56) SCOPE: BRDG REPLCMT	FUNDING PHASE YEAR AMOUNT BRZ D FY-92 70,000 BRZ R FY-93 70,000 BRZ U FY-93 40,000 BRZ C FY-95 400,000 TOTAL= 580,000
BELL	11-1009.00	US-119	0.100	HARLAN ROAD BR & APPRS OVER CUMBERLAND RIVER, L&N R.R. .02 E OF KY-25E AT PINEVILLE (B15) SCOPE: BRDG REHAB	FUNDING PHASE YEAR AMOUNT BRO D FY-92 200,000 BRO R FY-94 25,000 BRO U FY-94 100,000 BRO C FY-96 2,235,000 TOTAL= 2,560,000
BELL	11-1033.00	KY-2013	0.100	JENSON-KETTLE ISLAND BR & APPRS OVER STRAIGHT CREEK .1 N OF KY-221 (B52) SCOPE: BRDG REPLCMT	FUNDING PHASE YEAR AMOUNT BRZ D FY-97 75,000 R U C TOTAL= 75,000
BELL	11-1034.00	KY-988	0.100	BEAR-CUBAGE BR & APPRS OVER CLEAR FORK CREEK .1 N OF KY-217 (B61) SCOPE: BRDG REPLCMT	FUNDING PHASE YEAR AMOUNT BRZ D FY-97 75,000 R U C TOTAL= 75,000
BOONE	06- 5.00	I-75	3.500	LEXINGTON-COVINGTON FR KY-338 N TO US-42 ADDING A 4TH LANE FOR TRAFFIC IN EACH DIRECTION SCOPE: MAJOR WIDENING	FUNDING PHASE YEAR AMOUNT D R U NH C FY-92 7,200,000 TOTAL= 7,200,000

KENTUCKY TRANSPORTATION CABINET  
SIX YEAR HIGHWAY PLAN  
FY-1993 THRU FY-1998

BOONE

COUNTY	ITEM NO.	ROUTE	LENGTH	DESCRIPTION	FUNDING-SCHEDULING INFORMATION
BOONE	06- 5.20	I-75	3.500	LEXINGTON-COVINGTON FR KY-338 N TO US-42 ADDING A 4TH LANE FOR TRAFFIC IN EACH DIRECTION SCOPE: RESTN REHAB	FUNDING PHASE YEAR AMOUNT D R U IM C FY-92 1,800,000 TOTAL= 1,800,000
BOONE GRANT KENTON	06- 16.00	I-75	9.500	LEXINGTON-COVINGTON ADDIT LANE N & S AT KY-491 I-CH & KY-338 I-CH SCOPE: MAJOR WIDENING	FUNDING PHASE YEAR AMOUNT D R U NH C FY-96 15,300,000 TOTAL= 15,300,000
BOONE GRANT KENTON	06- 16.20	I-75	9.500	LEXINGTON-COVINGTON ADDIT LANE N & S AT KY-491 I-CH & KY-338 I-CH SCOPE: RESTN REHAB	FUNDING PHASE YEAR AMOUNT D R U IM C FY-96 1,700,000 TOTAL= 1,700,000
BOONE KENTON	06- 20.05	I-75	0.000	LEXINGTON-CINCINNATI SLIDES AT VARIOUS LOC (93,179,189,222,124L ON I-71) SCOPE: RESTN REHAB	FUNDING PHASE YEAR AMOUNT D R U IM C FY-92 748,000 TOTAL= 748,000
BOONE	06- 30.00	I-275	0.000	REPLACE & OVERLAY SIGNS FR W OF I-75 I-CHANGE TO KY-212 (INCLDS I-CH) SCOPE: SIGNING	FUNDING PHASE YEAR AMOUNT D R U IM C FY-92 75,000 TOTAL= 75,000
BOONE	06- 64.01	US-42	2.400	UNION-FLORENCE ROAD RECONSTRUCT US-42 FR KY-536 AT UNION NE TO URBAN BOUNDARY SCOPE: MAJOR WIDENING	FUNDING PHASE YEAR AMOUNT STP D FY-93 500,000 STP R FY-97 4,500,000 STP U FY-97 1,550,000 C TOTAL= 6,550,000
BOONE	06- 133.00	US-25	0.100	WILLIAMSTOWN-FLORENCE BRIDGE & APPROACHES AT SOUTHERN R.R. AT SECL LIMITS OF WALTON (B1) SCOPE: BRDG REPLCMT	FUNDING PHASE YEAR AMOUNT D R U STB C FY-93 2,490,000 TOTAL= 2,490,000
BOONE	06- 159.00	US-42	1.000	DUCK HEAD HILL SLIDE CORRECTION FR N END OF MUD LICK BRIDGE AT KY-14 SCOPE: RESTN REHAB	FUNDING PHASE YEAR AMOUNT D R U STP C FY-92 1,500,000 TOTAL= 1,500,000
BOONE	06- 182.00	KY-18	0.150	CONSTRUCT LEFT TURN LANE IN EXISTING MEDIAN ON KY-18 AT LIMABURG RD (KY3168) SCOPE: CONGEST. MITIGATION	FUNDING PHASE YEAR AMOUNT CM D FY-92 40,000 R U CM C FY-94 100,000 TOTAL= 140,000
BOONE	06- 222.01	KY-842	2.225	FROM US-42 TO KY-18 AT HOUSTON ROAD (HOPEFUL ROAD) SCOPE: MAJOR WIDENING	FUNDING PHASE YEAR AMOUNT D SP R FY-93 1,000,000 SP U FY-93 1,200,000 SP C FY-95 4,200,000 TOTAL= 6,400,000

KENTUCKY TRANSPORTATION CABINET  
SIX YEAR HIGHWAY PLAN  
FY-1993 THRU FY-1998

BOONE

COUNTY	ITEM NO.	ROUTE	LENGTH	DESCRIPTION	FUNDING-SCHEDULING INFORMATION
BOONE	06- 223.00	KY-338	3.060	BIG BONE ROAD FR US-42 TO BIGBONE PARK  SCOPE: RESTN REHAB	FUNDING PHASE YEAR AMOUNT D R SP U FY-95 30,000 SP C FY-96 3,200,000 TOTAL= 3,230,000
BOONE	06- 237.00	KY-842	1.140	WIDEN HOUSTON ROAD FR TURFWAY RD. TO KY-18  SCOPE: MAJOR WIDENING	FUNDING PHASE YEAR AMOUNT SNK D FY-92 250,000 SNK R FY-95 1,000,000 SNK U FY-95 750,000 C TOTAL= 2,000,000
BOONE	06- 237.01	KY-842	1.140	WIDEN HOUSTON ROAD FR TURFWAY RD. TO KY-18  SCOPE: MAJOR WIDENING	FUNDING PHASE YEAR AMOUNT D R U SP C FY-97 2,500,000 TOTAL= 2,500,000
BOONE	06- 260.00		0.700	CONNECTOR FR MT. ZION RD. N TO US-42/ KY-18 CONNECTOR  SCOPE: NEW ROUTE	FUNDING PHASE YEAR AMOUNT SP D FY-95 20,000 SP R FY-96 900,000 SP U FY-96 100,000 SP C FY-97 1,400,000 TOTAL= 2,420,000
BOONE KENTON CAMPBELL	06-1015.00		0.000	NORTHERN KY. RIDESHARE PROGRAM  SCOPE: CONGEST. MITIGATION	FUNDING PHASE YEAR AMOUNT D R U CM C FY-92 75,000 TOTAL= 75,000
BOONE KENTON CAMPBELL	06-1016.00		0.000	NORTHERN KY. RIDESHARE PROGRAM  SCOPE: CONGEST. MITIGATION	FUNDING PHASE YEAR AMOUNT D R U CM C FY-93 75,000 TOTAL= 75,000
BOONE KENTON CAMPBELL	06-1017.00		0.000	NORTHERN KY. RIDESHARE PROGRAM  SCOPE: CONGEST. MITIGATION	FUNDING PHASE YEAR AMOUNT D R U CM C FY-94 75,000 TOTAL= 75,000
BOONE KENTON CAMPBELL	06-1018.00		0.000	NORTHER KY. RIDESHARE PROGRAM  SCOPE: CONGEST. MITIGATION	FUNDING PHASE YEAR AMOUNT D R U CM C FY-95 75,000 TOTAL= 75,000
BOONE KENTON CAMPBELL	06-1019.00		0.000	NORTHERN KY. RIDESHARE PROGRAM  SCOPE: CONGEST. MITIGATION	FUNDING PHASE YEAR AMOUNT D R U CM C FY-96 75,000 TOTAL= 75,000
BOONE KENTON CAMPBELL	06-1020.00		0.000	NORTHERN KY. RIDESHARE PROGRAM  SCOPE: CONGEST. MITIGATION	FUNDING PHASE YEAR AMOUNT D R U CM C FY-97 75,000 TOTAL= 75,000

KENTUCKY TRANSPORTATION CABINET  
SIX YEAR HIGHWAY PLAN  
FY-1993 THRU FY-1998

BOONE

COUNTY	ITEM NO.	ROUTE	LENGTH	DESCRIPTION	FUNDING-SCHEDULING INFORMATION
BOONE KENTON CAMPBELL	06-1021.00		0.000	NORTHERN KY. RIDESHARE PROGRAM  SCOPE: CONGEST. MITIGATION	FUNDING PHASE YEAR AMOUNT D R U CM C FY-98 75,000 TOTAL= 75,000
BOONE KENTON CAMPBELL	06-1022.00		0.000	INTERSTATE TRAFFIC MANAGEMENT PROGRAM (FACILITIES CONSTRUCT ION) SCOPE: CONGEST. MITIGATION	FUNDING PHASE YEAR AMOUNT CM D FY-93 300,000 R U CM C FY-94 4,000,000 TOTAL= 4,300,000
BOONE-KENTON CAMPBELL	06- 31.00	I-275	0.000	REPLACE & OVERLAY SIGNS FR INDIANA STATE LINE TO KY-212 I-CH & FR W OF I-75 I-CH TO OHIO LINE SCOPE: SIGNING	FUNDING PHASE YEAR AMOUNT D R U IM C FY-94 950,000 TOTAL= 950,000
BOURBON NICHOLAS	07- 310.00	US-68	12.300	RECONSTRUCT FR PARIS BYPASS TO KY-32 AT CARLISLE  SCOPE: MAJOR WIDENING	FUNDING PHASE YEAR AMOUNT NH D FY-97 1,800,000 R U C TOTAL= 1,800,000
BOURBON	07-1000.00	US-460	0.100	BRIDGE & APPRS OVER MCDOWELLS RUN CREEK 1.76 E OF KY-537 (B16) SCOPE: BRDG REPLCMT	FUNDING PHASE YEAR AMOUNT D BRZ R FY-93 50,000 BRZ U FY-93 35,000 BRZ C FY-95 200,000 TOTAL= 285,000
BOURBON	07-1003.00	US-460	0.100	BRIDGE & APPRS OVER ROGERS CREEK .033 W STEEL ROAD (B15) SCOPE: BRDG REPLCMT	FUNDING PHASE YEAR AMOUNT STB D FY-92 60,000 STB R FY-94 100,000 STB U FY-94 75,000 STB C FY-96 375,000 TOTAL= 610,000
BOURBON	07-1029.00	CR-1118	0.100	PRETTY RUN ROAD BR & APPRS AT CLARK CO. LINE AT STONER CREEK 1.0 SE OF KY-57 (C23) SCOPE: BRDG REPLCMT	FUNDING PHASE YEAR AMOUNT BRZ D FY-96 50,000 BRZ R FY-98 50,000 BRZ U FY-98 35,000 C TOTAL= 135,000
BOURBON	07-1041.00	CR-1316	0.100	HAWKINS-CUMMINS RD BR & APPRS OVER TOWNSEND CREEK .05 W OF KY-353 (CR47) SCOPE: BRDG REPLCMT	FUNDING PHASE YEAR AMOUNT BRZ D FY-94 40,000 BRZ R FY-96 40,000 BRZ U FY-96 30,000 BRZ C FY-98 175,000 TOTAL= 285,000
BOYD	09- 9.00	I-64	0.000	BRIDGE REHAB @ KY/W. VA. STATE LINE  SCOPE: RESTN REHAB	FUNDING PHASE YEAR AMOUNT D R U IM C FY-93 1,600,000 TOTAL= 1,600,000
BOYD	09- 140.00	KY-168	0.100	RECONSTRUCT 29TH ST. KY-168 I-SECTION IN ASHLAND  SCOPE: CONGEST. MITIGATION	FUNDING PHASE YEAR AMOUNT CM D FY-94 100,000 CM R FY-96 700,000 CM U FY-96 250,000 CM C FY-98 500,000 TOTAL= 1,550,000

KENTUCKY TRANSPORTATION CABINET  
SIX YEAR HIGHWAY PLAN  
FY-1993 THRU FY-1998

BOYD

COUNTY	ITEM NO.	ROUTE	LENGTH	DESCRIPTION	FUNDING-SCHEDULING INFORMATION
BOYD	09- 173.00		0.000	DOWNTOWN ASHLAND TRAFFIC SIGNAL SYSTEM  SCOPE: CONGEST. MITIGATION	FUNDING PHASE YEAR AMOUNT CM D FY-92 50,000 R U CM C FY-93 600,000 TOTAL= 650,000
BOYD	09- 261.00	US-23	8.800	ASHLAND BYPASS FR US-23 S TO US-23 N AT RACELAND (ROUTE STUDY) SCOPE: PE & ENVIR	FUNDING PHASE YEAR AMOUNT NH D FY-93 1,000,000 R U C TOTAL= 1,000,000
BOYD	09- 261.01	US-23	4.000	ASHLAND BYPASS FR US-60 TO US-23 AT RACELAND  SCOPE: NEW ROUTE	FUNDING PHASE YEAR AMOUNT NH D FY-97 1,000,000 R U C TOTAL= 1,000,000
BOYD	09- 275.00	US-60	0.700	RECONSTRUCT FR KY-168 TO POLLARD RD. IN ASHLAND  SCOPE: MAJOR WIDENING	FUNDING PHASE YEAR AMOUNT STP D FY-94 200,000 STP R FY-97 2,000,000 STP U FY-97 500,000 C TOTAL= 2,700,000
BOYD	09- 277.00	US-23	0.100	RECONSTRUCT I-CHANGE AT I-64 NEAR CATLETTSBURG  SCOPE: RESTN REHAB	FUNDING PHASE YEAR AMOUNT IM D FY-94 700,000 IM R FY-96 1,000,000 IM U FY-96 350,000 C TOTAL= 2,050,000
BOYD	09-1002.00	KY-3	0.100	BRIDGE & APPRS OVER LAUREL CREEK AT KY-180 (B5) SCOPE: BRDG REPLCMT	FUNDING PHASE YEAR AMOUNT D STB R FY-93 60,000 STB U FY-93 50,000 STB C FY-95 250,000 TOTAL= 360,000
BOYLE	07- 176.00	US-68	4.500	RECONSTRUCT ALONG KY-1894 FR 1.5 E OF MARION CO. EXT NE 4.5 TO S OF PERRYVILLE (SECTIONS 6&7) SCOPE: RELOCATION	FUNDING PHASE YEAR AMOUNT D R STP U FY-92 825,000 STP C FY-93 6,915,000 TOTAL= 7,740,000
BOYLE	07-1015.00	KY-33	0.100	DANVILLE-BURGIN BR & APPRS OVER SPEARS CREEK 1.5 N OF KY-2324 (B3) SCOPE: BRDG REPLCMT	FUNDING PHASE YEAR AMOUNT STB D FY-92 50,000 STB R FY-94 50,000 STB U FY-94 40,000 STB C FY-98 200,000 TOTAL= 340,000
BRACKEN	06- 231.00	KY-19	5.000	SPOT IMPROVEMENTS FR BROOKSVILLE TO AA-HIGHWAY  SCOPE: SAFETY	FUNDING PHASE YEAR AMOUNT D SP R FY-92 50,000 U SP C FY-92 1,951,000 TOTAL= 2,001,000
BRACKEN	06- 231.01	KY-1159	0.000	SPOT IMPROVEMENTS BROOKSVILLE TO AA-HWY  SCOPE: SAFETY	FUNDING PHASE YEAR AMOUNT SP D FY-96 250,000 SP R FY-97 400,000 SP U FY-97 200,000 SP C FY-98 2,000,000 TOTAL= 2,850,000

BREATHITT

COUNTY	ITEM NO.	ROUTE	LENGTH	DESCRIPTION	FUNDING-SCHEDULING INFORMATION
BREATHITT	10- 112.00	KY-476	0.120	LOWER GRADE ON KY-476 APPROACH TO HAYS BRANCH RD. (MP10.64 TO MP 10.73) SCOPE: SAFETY	FUNDING PHASE YEAR AMOUNT SAF D FY-92 40,000 SAF R FY-94 60,000 SAF U FY-94 50,000 SAF C FY-95 100,000 TOTAL= 250,000
BREATHITT	10- 270.00	KY-15	3.800	HAZARD-JACKSON KY-1812 IN JACKSON TO KY-1098 AT QUICKSAND SCOPE: MAJOR WIDENING	FUNDING PHASE YEAR AMOUNT D NH R FY-96 6,800,000 NH U FY-96 800,000 NH C FY-98 19,000,000 TOTAL= 26,600,000
BREATHITT	10- 285.00	KY-15	6.200	HAZARD-JACKSON KY-1098 AT QUICKSAND TO KY-476 AT LOST CREEK SCOPE: MAJOR WIDENING	FUNDING PHASE YEAR AMOUNT NH D FY-93 1,700,000 NH R FY-97 3,400,000 NH U FY-98 2,500,000 NH C FUT 20,500,000 TOTAL= 28,100,000
BREATHITT	10- 286.00	KY-15	12.200	HAZARD-JACKSON KY-476 AT LOST CR. TO KY-28  SCOPE: MAJOR WIDENING	FUNDING PHASE YEAR AMOUNT NH D FY-98 2,000,000 R U C TOTAL= 2,000,000
BREATHITT	10- 992.00	KY-205	4.900	VANCLEVE-LEE CITY FR KY-15 AT VANCLEVE N 2.0 & FR .6 S OF PEGGS FORK RD TO 1500 N OF WOLFE CO LINE SCOPE: MAJOR WIDENING	FUNDING PHASE YEAR AMOUNT D STP R FY-92 855,000 STP U FY-93 300,000 STP C FY-96 7,676,000 TOTAL= 8,831,000
BREATHITT	10-1017.00	KY-476	0.100	JACKSON-HAZARD BR & APPRS OVER TROUBLESOME CREEK 4.4 E OF KY-15 (B13) SCOPE: BRDG REPLCMT	FUNDING PHASE YEAR AMOUNT STB D FY-92 100,000 STB R FY-94 150,000 STB U FY-94 100,000 STB C FY-96 754,000 TOTAL= 1,104,000
BREATHITT	10-1027.00	KY-2469	0.100	ATHOL-GUERRANT- SHOULDERBLADE, BR & APPRS OVER PUNCHEON CREEK 3.5 NW OF KY-30 (B70) SCOPE: BRDG REPLCMT	FUNDING PHASE YEAR AMOUNT BRZ D FY-93 50,000 BRZ R FY-95 50,000 BRZ U FY-95 40,000 BRZ C FY-97 172,000 TOTAL= 312,000
BRECKINRIDGE	04- 116.00	US-60	9.500	RECONSTRUCT FROM CLOVERPORT TO HARDINSBURG  SCOPE: MAJOR WIDENING	FUNDING PHASE YEAR AMOUNT STP D FY-92 1,900,000 STP R FY-95 2,800,000 STP U FY-95 2,000,000 STP C FY-98 19,000,000 TOTAL= 25,700,000
BRECKINRIDGE	04- 280.00		1.000	OLD US-60 IN HARDINSBURG; WIDEN TO 3-LANES FR US-60E TO OAK STREET (LOCAL PARTICIPATION) SCOPE: MINOR WIDENING	FUNDING PHASE YEAR AMOUNT SP D FY-93 200,000 R U SP C FY-95 1,400,000 TOTAL= 1,600,000
BRECKINRIDGE	04-1001.00	KY-992	0.100	BRIDGE & APPRS OVER HARDINS CREEK .2 E OF JCT. US-60 (B11) SCOPE: BRDG REPLCMT	FUNDING PHASE YEAR AMOUNT D BRZ R FY-93 50,000 BRZ U FY-93 40,000 BRZ C FY-95 400,000 TOTAL= 490,000



BRECKINRIDGE

COUNTY	ITEM NO.	ROUTE	LENGTH	DESCRIPTION	FUNDING-SCHEDULING INFORMATION
BRECKINRIDGE	04-1009.00	CR-1025	0.100	GRAYSVILLE-ROSETTA-CORNERS RD., BRIDGE & APPRS OVER SINKING CR. 2.2 NE OF JCT. KY-86 (C4) SCOPE: BRDG REPLCMT	FUNDING PHASE YEAR AMOUNT D BRZ R FY-92 50,000 BRZ U FY-92 30,000 BRZ C FY-93 175,000 TOTAL= 255,000
BRECKINRIDGE	04-1036.00	CR-1459	0.100	CLOVERPORT-BALLTOWN BR & APPRS OVER TAR FORK 2.4 N OF KY-992 (C44) SCOPE: BRDG REPLCMT	FUNDING PHASE YEAR AMOUNT BRZ D FY-97 50,000 R U C TOTAL= 50,000
BRECKINRIDGE EDMONDSON WARREN	04- 281.00	KY-259	66.000	HARNED TO SMITH GROVE (KY-259/KY-79) SCOPE: SCOPING STUDY	FUNDING PHASE YEAR AMOUNT SP D FY-97 100,000 R U C TOTAL= 100,000
BULLITT	05- 7.01	I-65	0.000	TENN.-LOUISVILLE CONSTRUCT NEW REST AREA ON NB I-65 SCOPE: RESTN REHAB	FUNDING PHASE YEAR AMOUNT D R U NH C FY-92 3,980,000 TOTAL= 3,980,000
BULLITT	05- 117.00	KY-61	5.000	FROM EXISTING 4-LANE TO SHEPHERDSVILLE SCOPE: MAJOR WIDENING	FUNDING PHASE YEAR AMOUNT STP D FY-93 1,250,000 STP R FY-96 5,000,000 STP U FY-96 2,000,000 C TOTAL= 8,250,000
BULLITT	05- 120.03	US-31E	2.500	LOUISVILLE-BARDSTOWN FR .8 S OF KY-44 TO SALT RIVER BRIDGE SCOPE: MAJOR WIDENING	FUNDING PHASE YEAR AMOUNT D R U STP C FY-94 3,430,000 TOTAL= 3,430,000
BULLITT JEFFERSON	05- 120.05	US-31E	2.250	LOUISVILLE-BARDSTOWN MT. WASHINGTON BYPASS FR FLOYDS FORK TO .8 S OF KY-44 (SURF & INC G&D) SCOPE: MAJOR WIDENING	FUNDING PHASE YEAR AMOUNT D R U STP C FY-93 6,600,000 TOTAL= 6,600,000
BULLITT	05- 217.00	KY-480	0.570	REALIGN FR APPRX. 1400' W OF I-65 TO THE JCT. OF KY-61 & KY-2237 SCOPE: RELOCATION	FUNDING PHASE YEAR AMOUNT STP D FY-92 225,000 STP R FY-94 500,000 STP U FY-94 200,000 STP C FY-97 1,000,000 TOTAL= 1,925,000
BULLITT	05- 252.00	KY-44	0.100	BRIDGE OVER FLOYDS FORK E OF SHEPHERDS- VILLE SCOPE: BRDG REPLCMT	FUNDING PHASE YEAR AMOUNT BRZ D FY-93 150,000 BRZ R FY-95 100,000 BRZ U FY-95 100,000 BRZ C FY-97 1,000,000 TOTAL= 1,350,000
BULLITT	05- 267.00	KY-1526	1.200	BROOKS RD EXTENSION FR BLUE LICK ROAD TO (KY-61) PRESTON HIGHWAY SCOPE: NEW ROUTE	FUNDING PHASE YEAR AMOUNT D R SP U FY-93 50,000 SP C FY-94 2,475,000 TOTAL= 2,525,000

BULLITT

COUNTY	ITEM NO.	ROUTE	LENGTH	DESCRIPTION	FUNDING-SCHEDULING INFORMATION
BULLITT	05- 987.00	KY-44	0.000	GRADE SEPARATION OVER CSX RR 1.0 E OF US-31W NEAR JEFF. COUNTY LINE (RR OVER ROADWAY) SCOPE: RAIL SEPARATION	FUNDING PHASE YEAR AMOUNT SAF D FY-92 300,000 SAF R FY-94 300,000 SAF U FY-94 100,000 SAF C FY-97 5,000,000 TOTAL= 5,700,000
BUTLER MUHLENBERG	03- 174.00	KY-949	0.100	ARNOLD BRIDGE ROAD BR & APPRS AT MUD RIVER AT MUHLENBERG COUNTY LINE (B51) SCOPE: BRDG REPLCMT	FUNDING PHASE YEAR AMOUNT D BRZ R FY-93 65,000 BRZ U FY-93 40,000 BRZ C FY-95 386,000 TOTAL= 491,000
BUTLER	03- 266.00	KY-9007	0.000	GREEN RIVER PARKWAY CONSTRUCT I-CHANGE ON GREEN RIVER PKWY AT KY-70 SCOPE: NEW INTERCHANGE	FUNDING PHASE YEAR AMOUNT D SP R FY-93 800,000 SP U FY-93 600,000 SP C FY-95 4,000,000 TOTAL= 5,400,000
BUTLER	03-1010.00	KY-1083	0.100	US 231/BROWING RD. BR & APPRS OVER BRANCH OF LITTLE MUDDY CR .8 SW OF US-231 (B26) SCOPE: BRDG REPLCMT	FUNDING PHASE YEAR AMOUNT D BRZ R FY-92 45,000 BRZ U FY-92 40,000 BRZ C FY-94 200,000 TOTAL= 285,000
BUTLER	03-1012.00	KY-1038	0.100	US231-SUGAR GROVE- RECHELIEU RD., BR & APPRS OVER NIELS CREEK 1.1 SW OF KY-1083 (B28) SCOPE: BRDG REPLCMT	FUNDING PHASE YEAR AMOUNT D BRZ R FY-92 50,000 BRZ U FY-92 40,000 BRZ C FY-95 300,000 TOTAL= 390,000
BUTLER	03-1015.00	KY-1153	0.100	BRIDGE & APPRS OVER MUDDY FORK .147 N OF KY-626 (B29) SCOPE: BRDG REPLCMT	FUNDING PHASE YEAR AMOUNT D BRZ R FY-93 50,000 BRZ U FY-93 40,000 BRZ C FY-95 180,000 TOTAL= 270,000
BUTLER	03-1017.00	KY-2267	0.100	DUNBAR-LEESTOWN BRIDGE & APPROACHES OVER SANDY CREEK 2.0 S OF KY-70 SCOPE: BRDG REPLCMT	FUNDING PHASE YEAR AMOUNT D BRZ R FY-93 40,000 BRZ U FY-93 35,000 BRZ C FY-95 150,000 TOTAL= 225,000
BUTLER	03-1043.00	CR-1358	0.100	GILSTRAP-INDIAN SCHOOL RD, BR & APPRS OVER INDIAN CAMP CR. (C20) SCOPE: BRDG REPLCMT	FUNDING PHASE YEAR AMOUNT BRZ D FY-96 50,000 BRZ R FY-98 50,000 BRZ U FY-98 50,000 C TOTAL= 150,000
CALDWELL	02- 71.01	KY-91	0.500	US-62 TO WESTERN KY. PARKWAY  SCOPE: MAJOR WIDENING	FUNDING PHASE YEAR AMOUNT STP D FY-93 200,000 STP R FY-97 500,000 STP U FY-97 1,000,000 C TOTAL= 1,700,000
CALDWELL	02- 363.00	KY-293	0.000	CONSTRUCT EB ON RAMP AND WB OFF RAMP AT W.K. PKWY (B7) SCOPE: NEW INTERCHANGE	FUNDING PHASE YEAR AMOUNT D R U SP C FY-93 1,214,000 TOTAL= 1,214,000

KENTUCKY TRANSPORTATION CABINET  
SIX YEAR HIGHWAY PLAN  
FY-1993 THRU FY-1998

CALDWELL

COUNTY	ITEM NO.	ROUTE	LENGTH	DESCRIPTION	FUNDING-SCHEDULING INFORMATION
CALDWELL	02- 363.50	KY-293	0.000	CONSTRUCT WB ON RAMPS & EB OFF RAMP AT W.K. PARKWAY  SCOPE: NEW INTERCHANGE	FUNDING PHASE YEAR AMOUNT SP D FY-93 250,000 SP R FY-95 500,000 SP U FY-95 75,000 SP C FY-96 1,300,000 TOTAL= 2,125,000
CALDWELL	02- 970.00	CR-5070	0.100	RUFUS-SHADY GROVE BR & APPRS AT DONALDSON CR .8 N OF KY-70 (C16) SCOPE: BRDG REPLCMT	FUNDING PHASE YEAR AMOUNT D R U BRZ C FY-92 195,000 TOTAL= 195,000
CALDWELL	02-1004.00	CR-5058	0.100	TOWERY BRIDGE OVER TRADEWATER RIVER AT HOPKINS-CALDWELL CO. LINE (C13) SCOPE: BRDG REPLCMT	FUNDING PHASE YEAR AMOUNT BRZ D FY-92 65,000 BRZ R FY-93 75,000 U BRZ C FY-95 324,000 TOTAL= 464,000
CALDWELL	02-1018.00	KY-91	0.100	PRINCETON-MARION BR & APPRS AT SKINFRAME CREEK .5 W OF KY-139 (B39) SCOPE: BRDG REPLCMT	FUNDING PHASE YEAR AMOUNT STB D FY-92 50,000 STB R FY-94 50,000 STB U FY-94 40,000 STB C FY-98 150,000 TOTAL= 290,000
CALDWELL	02-1037.00	CR-5203	0.100	MAPLE STREET BR & APPRS OVER P&L RAILROAD .5 E OF JCT US-62 IN PINCETON (B37) SCOPE: BRDG REPLCMT	FUNDING PHASE YEAR AMOUNT BRZ D FY-95 75,000 BRZ R FY-97 75,000 BRZ U FY-97 75,000 BRZ C FY-98 200,000 TOTAL= 425,000
CALLOWAY	01- 176.00	KY-94	0.100	IMPROVE I-SECTION AT KY-280  SCOPE: SAFETY	FUNDING PHASE YEAR AMOUNT STP D FY-93 100,000 STP R FY-95 150,000 STP U FY-95 150,000 STP C FY-97 200,000 TOTAL= 600,000
CALLOWAY	01- 177.00	KY-94	0.100	IMPROVE I-SECTION AT KY-732  SCOPE: SAFETY	FUNDING PHASE YEAR AMOUNT STP D FY-93 100,000 STP R FY-95 150,000 STP U FY-95 200,000 STP C FY-97 300,000 TOTAL= 750,000
CALLOWAY MARSHALL GRAVES	01- 181.00	KY-80	35.000	FROM AURORA TO MAYFIELD  SCOPE: PE & ENVIR	FUNDING PHASE YEAR AMOUNT NH D FY-92 750,000 R U C TOTAL= 750,000
CALLOWAY MARSHALL	01- 181.10	KY-80	10.500	FROM AURORA TO US-641  SCOPE: RELOCATION	FUNDING PHASE YEAR AMOUNT NH D FY-97 2,500,000 R U C TOTAL= 2,500,000
CALLOWAY	01- 293.02	KY-94	0.000	RECONST. BRIDGE AND CULVERTS AT LEDBETTER CR 11.5 NE OF MURRAY (B11,B12,B13) SCOPE: SAFETY	FUNDING PHASE YEAR AMOUNT D R U SP C FY-93 1,075,000 TOTAL= 1,075,000

CALLOWAY

COUNTY	ITEM NO.	ROUTE	LENGTH	DESCRIPTION	FUNDING-SCHEDULING INFORMATION
CALLOWAY	01- 298.00	KY-94	0.000	WEST MAIN STREET RECONST & SIGNALIZE I-SECTION OF KY-822 IN MURRAY SCOPE: SAFETY	FUNDING PHASE YEAR AMOUNT D R U SP C FY-92 21,000 TOTAL= 21,000
CALLOWAY	01-1032.00	KY-2075	0.100	MURRAY-BENTON RD. BRIDGE & APPRS OVER BEE CREEK (MP 0.632) (B1) SCOPE: BRDG REPLCMT	FUNDING PHASE YEAR AMOUNT D STB R FY-93 30,000 STB U FY-93 250,000 STB C FY-95 508,000 TOTAL= 788,000
CAMPBELL	06- 32.00	I-471	0.000	REPLACE & OVERLAY SIGNS  SCOPE: SIGNING	FUNDING PHASE YEAR AMOUNT D R U IM C FY-92 400,000 TOTAL= 400,000
CAMPBELL	06- 46.00	US-27	6.800	RECONST FR KY-154 TO 1.0 S OF KY-10  SCOPE: MAJOR WIDENING	FUNDING PHASE YEAR AMOUNT .STP D FY-94 2,100,000 R U C TOTAL= 2,100,000
CAMPBELL	06- 46.01	US-27	6.800	RECONST FR KY-154 TO 1.0 S OF KY-10  SCOPE: MAJOR WIDENING	FUNDING PHASE YEAR AMOUNT D SP R FY-97 4,000,000 SP U FY-97 2,000,000 C TOTAL= 6,000,000
CAMPBELL	06- 120.00	US-27	1.700	ALEXANDRIA-FALMOUTH RECONSTR US-27 FR 1.0 S OF I-SECT US-27 & KY-10 N TO EXIST 4-LANE SCOPE: MAJOR WIDENING	FUNDING PHASE YEAR AMOUNT D STP R FY-92 4,000,000 STP U FY-92 700,000 STP C FY-94 5,000,000 TOTAL= 9,700,000
CAMPBELL KENTON	06- 139.00		0.300	SHORT WAY BRIDGE REPLACE TOLL BRIDGE FR 12TH ST. IN COVINGTON TO 11TH ST. IN NEWPORT SCOPE: RESTN REHAB	FUNDING PHASE YEAR AMOUNT D SNK R FY-94 1,000,000 SNK U FY-94 750,000 C TOTAL= 1,750,000
CAMPBELL KENTON	06- 139.01		0.300	SHORT WAY BRIDGE REPLACE TOLL BRIDGE FR 12TH ST. IN COVINGTON TO 11TH ST. IN NEWPORT SCOPE: BRDG REPLCMT	FUNDING PHASE YEAR AMOUNT D R U STP C FY-98 7,422,000 TOTAL= 7,422,000
CAMPBELL	06- 232.00	KY-10	2.200	VISALIA-ALEXANDRIA POND CR. RD. FR LICKING RIVER BR. AT VISALIA NE US-27 S OF ALEXANDRIA SCOPE: RELOCATION	FUNDING PHASE YEAR AMOUNT D SP R FY-93 900,000 SP U FY-93 150,000 SP C FY-95 3,525,000 TOTAL= 4,575,000
CAMPBELL	06- 244.00	KY-9	2.400	LICKING PIKE FR I-275 N TO 4-LANE SECTION IN WILDER SCOPE: MAJOR WIDENING	FUNDING PHASE YEAR AMOUNT D R U KYD C FY-92 2,614,000 TOTAL= 2,614,000

CAMPBELL

COUNTY	ITEM NO.	ROUTE	LENGTH	DESCRIPTION	FUNDING-SCHEDULING INFORMATION
CAMPBELL	06- 244.02	KY-9	2.400	LICKING PIKE FR I-275 N TO 4-LANE SECTION IN WILDER SCOPE: MAJOR WIDENING	FUNDING PHASE YEAR AMOUNT D R U STP C FY-92 9,969,000 TOTAL= 9,969,000
CAMPBELL	06- 980.00	US-27	1.780	COLD SPRINGS-NEWPORT RECONSTRUCT FR COLD SPRINGS TO I-471  SCOPE: MAJOR WIDENING	FUNDING PHASE YEAR AMOUNT D R U STP C FY-94 6,000,000 TOTAL= 6,000,000
CAMPBELL	06-1014.00	KY-10	0.100	ALEXANDRIA-FLAGG SPRING, BR & APPRS OVER FLAGG SPRING CREEK .02 N OF KY-735 (B8) SCOPE: BRDG REPLCMT	FUNDING PHASE YEAR AMOUNT BRZ D FY-93 60,000 BRZ R FY-96 60,000 BRZ U FY-96 50,000 BRZ C FY-98 400,000 TOTAL= 570,000
CARLISLE	01-1083.00	US-51	0.100	CLINTON-BARDWELL- WICKLIFFE, BR & APPRS OVER HURRICANE CREEK 1.5 N OF JCT KY-80 (B3) SCOPE: BRDG REPLCMT	FUNDING PHASE YEAR AMOUNT STB D FY-93 50,000 STB R FY-95 50,000 STB U FY-95 60,000 STB C FY-97 450,000 TOTAL= 610,000
CARLISLE BALLARD GRAVES	01- 308.00	KY-121	30.000	WICKLIFFE TO MAYFIELD  SCOPE: PE & ENVIR	FUNDING PHASE YEAR AMOUNT SP D FY-97 1,500,000 R U C TOTAL= 1,500,000
CARROLL GALLATIN	06- 12.13	I-71	0.000	SLIDES AT VARIOUS LOC (34R,48R,49L,67L) NEW PRIORITY 2-SLIDES 72L NEW PRIORITY 1-SLIDES SCOPE: RESTN REHAB	FUNDING PHASE YEAR AMOUNT D R U IM C FY-92 639,000 TOTAL= 639,000
CARROLL GALLATIN BOONE	06- 12.15	I-71	0.000	SLIDES AT VARIOUS LOC ALL PRIORITY 2-SLIDES  SCOPE: RESTN REHAB	FUNDING PHASE YEAR AMOUNT D R U IM C FY-94 1,300,000 TOTAL= 1,300,000
CARROLL	06- 12.19	I-71	0.000	SLIDES AT VARIOUS LOCATIONS (11R, 16L, 16R) NEW PRIORITY 1&2 SLIDES SCOPE: RESTN REHAB	FUNDING PHASE YEAR AMOUNT IM D FY-92 60,000 R U IM C FY-93 400,000 TOTAL= 460,000
CARROLL	06- 12.20	I-71	0.000	SLIDES AT VARIOUS LOCATIONS (24R, 24L, 25R, 25L) NEW PRIORITY 1&2 SLIDES SCOPE: RESTN REHAB	FUNDING PHASE YEAR AMOUNT IM D FY-92 75,000 IM R FY-93 30,000 U IM C FY-95 500,000 TOTAL= 605,000
CARROLL HENRY TRIMBLE	06- 12.18	I-71	6.800	MEDIAN DRAINAGE FR KY-55 TO KY. RIVER  SCOPE: RESTN REHAB	FUNDING PHASE YEAR AMOUNT D R U IM C FY-92 500,000 TOTAL= 500,000

CARTER

COUNTY	ITEM NO.	ROUTE	LENGTH	DESCRIPTION	FUNDING-SCHEDULING INFORMATION
CARTER	09- 223.10	AA-HWY	4.900	FR I-SECT OF BRUCE HOLLOW & GRASSEY CR. TO 1000' NW OF KY-2 & KY-7 (222.03- G&D) SECT-33 (SURFACE) SCOPE: NEW ROUTE	FUNDING PHASE YEAR AMOUNT D R U BP C FY-93 3,038,000 TOTAL= 3,038,000
CARTER	09- 223.11	AA-HWY	5.400	VANCEBURG-GRAYSON FR 1000' NW OF KY-2 & KY7 TO KY7 NEAR STUMPS RUN (223.04- G&D) (SURF) 34 SCOPE: NEW ROUTE	FUNDING PHASE YEAR AMOUNT D R U BP C FY-94 4,066,000 TOTAL= 4,066,000
CARTER	09- 278.00	KY-1	0.500	FR EXISTING CURB & GUTTER SECTION IN GRAYSON TO I-64  SCOPE: MINOR WIDENING	FUNDING PHASE YEAR AMOUNT SP D FY-96 50,000 SP R FY-97 25,000 SP U FY-97 25,000 C TOTAL= 100,000
CARTER	09-1012.00	KY-1910	0.100	BRIDGE & APPRS OVER LITTLE SANDY RIVER .1 E OF KY-1 AT PACTOLUS (B136) SCOPE: BRDG REPLCMT	FUNDING PHASE YEAR AMOUNT D BRZ R FY-92 75,000 BRZ U FY-92 70,000 BRZ C FY-94 800,000 TOTAL= 945,000
CARTER	09-1015.00	KY-3297	0.100	OLD US-60 BR & APPRS AT LITTLE SANDY RIVER (B137) SCOPE: BRDG REPLCMT	FUNDING PHASE YEAR AMOUNT D R U BRZ C FY-92 750,000 TOTAL= 750,000
CARTER	09-1016.00	US-60	0.100	GRAYSON-OLIVE HILL- MOREHEAD; BR & APPRS OVER DRY BRANCH .05 W OF KY-1626 (B36) SCOPE: BRDG REPLCMT	FUNDING PHASE YEAR AMOUNT STB D FY-92 50,000 STB R FY-95 60,000 STB U FY-95 55,000 STB C FY-98 350,000 TOTAL= 515,000
CHRISTIAN	02- 72.00	KY-380	1.000	SKYLINE DRIVE IN HOPKINSVILLE FR US-41A ENTENDING NE TO US-41 SCOPE: MAJOR WIDENING	FUNDING PHASE YEAR AMOUNT D R U STP C FY-93 2,400,000 TOTAL= 2,400,000
CHRISTIAN	02- 112.00		4.000	HOPKINSVILLE BYPASS CONSTRUCT SE BYPASS FR .6 S OF PENNYRILE PKWY ON US-41A NE TO US-68 SCOPE: NEW ROUTE	FUNDING PHASE YEAR AMOUNT D BP R FY-93 700,000 BP U FY-93 800,000 BP C FY-95 11,150,000 TOTAL= 12,650,000
CHRISTIAN	02- 113.00	US-68	7.100	HOPKINSVILLE BYPASS SW, FR KY-107 NEAR FOSTON CHAPEL RD. S-SW TO KY-91 (G&D) SCOPE: NEW ROUTE	FUNDING PHASE YEAR AMOUNT NH D FY-92 1,250,000 NH R FY-93 950,000 NH U FY-93 300,000 NH C FY-95 7,200,000 TOTAL= 9,700,000
CHRISTIAN	02- 113.02		1.900	HOPKINSVILLE-BYPASS SW, FR US41A .4 S OF PENNYRILE. I-CH W TO KY-107 AT FOSTON CHAPEL RD. (SURFACE) SCOPE: NEW ROUTE	FUNDING PHASE YEAR AMOUNT D R U SP C FY-94 2,800,000 TOTAL= 2,800,000

CHRISTIAN

COUNTY	ITEM NO.	ROUTE	LENGTH	DESCRIPTION	FUNDING-SCHEDULING INFORMATION
CHRISTIAN	02- 113.03	US-68	7.100	HOPKINSVILLE BYPASS FR KY-107 NEAR FOSTON CHAPEL RD. S-SW TO KY-91 (SURFACE) SCOPE: NEW ROUTE	FUNDING PHASE YEAR AMOUNT D R U NH C FY-97 6,950,000 TOTAL= 6,950,000
CHRISTIAN	02- 261.00	US-41	1.000	NASHVILLE RD. FR BILL BRYANT RD. SE TO .1 SE OF CASKY LANE SCOPE: MAJOR WIDENING	FUNDING PHASE YEAR AMOUNT STP D FY-92 100,000 STP R FY-94 315,000 STP U FY-94 250,000 STP C FY-96 2,000,000 TOTAL= 2,665,000
CHRISTIAN	02- 288.00	KY-380	0.100	INTERSECTION WITH KY-695 (COX MILL ROAD)  SCOPE: SAFETY	FUNDING PHASE YEAR AMOUNT STP D FY-92 150,000 STP R FY-94 70,000 STP U FY-94 60,000 STP C FY-96 500,000 TOTAL= 780,000
CHRISTIAN	02- 308.00	US-41A	4.000	WIDEN US-41A FR I-24 TO TENN. STATE LINE  SCOPE: PE & ENVIR	FUNDING PHASE YEAR AMOUNT STP D FY-97 1,000,000 R U C TOTAL= 1,000,000
CHRISTIAN	02-1010.00	US-68	5.200	HOPKINSVILLE-ELKTON FR PROPOSED BYPASS OF HOPKINSVILLE TO .3 E OF S FORK LITTLE RIVER SCOPE: NEW ROUTE	FUNDING PHASE YEAR AMOUNT D BP R FY-92 1,420,000 BP U FY-93 274,000 BP C FY-95 5,943,000 TOTAL= 7,637,000
CHRISTIAN	02-1011.01	US-68	3.800	CADIZ-HOPKINSVILLE FR .9 E OF KY-1026 TO .3 E OF EVERETTS RD. (G&D) SCOPE: NEW ROUTE	FUNDING PHASE YEAR AMOUNT D BP R FY-92 1,030,000 BP U FY-93 245,000 BP C FY-95 2,693,000 TOTAL= 3,968,000
CHRISTIAN	02-1011.02	US-68	2.300	CADIZ-HOPKINSVILLE FR .3 E OF EVERETTS RD. TO HOPKINSVILLE NW BYPASS SCOPE: NEW ROUTE	FUNDING PHASE YEAR AMOUNT D BP R FY-92 805,000 BP U FY-93 390,000 BP C FY-95 4,692,000 TOTAL= 5,887,000
CHRISTIAN	02-1011.03	US-68	3.800	CADIZ-HOPKINSVILLE FR .9 E OF KY-1026 TO .3 E OF EVERETTS RD. (SURFACE) SCOPE: NEW ROUTE	FUNDING PHASE YEAR AMOUNT D R U BP C FY-96 3,033,000 TOTAL= 3,033,000
CHRISTIAN TODD	03-1020.00	US-68	4.600	HOPKINSVILLE-ELKTON FR .3 E OF S FORK LITTLE RIVER TO .5 E OF W FORK RED RIVER SCOPE: NEW ROUTE	FUNDING PHASE YEAR AMOUNT D BP R FY-93 835,000 BP U FY-94 271,000 BP C FY-96 9,691,000 TOTAL= 10,797,000
CLARK	07- 6.00	I-64	0.000	RECONSTRUCT EB REST AREA  SCOPE: RESTN REHAB	FUNDING PHASE YEAR AMOUNT IM D FY-92 200,000 IM R FY-94 100,000 IM U FY-94 100,000 IM C FY-97 3,500,000 TOTAL= 3,900,000

KENTUCKY TRANSPORTATION CABINET  
SIX YEAR HIGHWAY PLAN  
FY-1993 THRU FY-1998

CLARK

COUNTY	ITEM NO.	ROUTE	LENGTH	DESCRIPTION	FUNDING-SCHEDULING INFORMATION
CLARK	07- 130.00	KY-1958	1.000	WINCHESTER BY-PASS RECONSTRUCT FR US-60 TO S OF REDWING DRIVE SCOPE: MAJOR WIDENING	FUNDING PHASE YEAR AMOUNT D STP R FY-92 600,000 STP U FY-92 500,000 STP C FY-93 2,000,000 TOTAL= 3,100,000
CLARK	07- 132.00	KY-627	0.198	WINCHESTER-PARIS BR & APPRS AT WOODRUFF CR. 2.3 S OF BOURBON CO. LINE (B3) SCOPE: BRDG REPLCMT	FUNDING PHASE YEAR AMOUNT D R U STB C FY-92 374,000 TOTAL= 374,000
CLARK	07- 148.00	KY-15	0.100	CLAY CITY ROAD BR & APPRS AT L&N RR .6 E OF WINCHESTER CITY LIMITS (B10) SCOPE: BRDG REPLCMT	FUNDING PHASE YEAR AMOUNT D R U STB C FY-93 80,000 TOTAL= 80,000
CLARK	07- 149.00	KY-15	0.100	WINCHESTER-CLAY CITY BRIDGE & APPROACHES AT STONER CREEK .8 W OF PILOT VIEW (B11) SCOPE: BRDG REPLCMT	FUNDING PHASE YEAR AMOUNT D R U STB C FY-93 409,000 TOTAL= 409,000
CLARK	07- 150.00	KY-15	0.100	WINCHESTER-CLAY CITY BR & APPRS AT UPPER HOWARDS CREEK 1.3 W OF GOFFS CORNER (B12) SCOPE: BRDG REPLCMT	FUNDING PHASE YEAR AMOUNT D R U STB C FY-92 342,000 TOTAL= 342,000
CLARK	07- 312.00	KY-1958	1.600	WINCHESTER BYPASS FROM REDWING DRIVE TO KY-627 S  SCOPE: MAJOR WIDENING	FUNDING PHASE YEAR AMOUNT NH D FY-92 500,000 NH R FY-94 200,000 NH U FY-94 100,000 NH C FY-96 2,000,000 TOTAL= 2,800,000
CLARK	07-1004.00	US-60	0.100	WINCHESTER-MT. STERL- ING., BR & APPRS AT CABIN CREEK NEAR CABIN CREEK RD NE OF WINCHESTER (B4) SCOPE: BRDG REPLCMT	FUNDING PHASE YEAR AMOUNT D STB R FY-92 25,000 STB U FY-92 15,000 STB C FY-94 225,000 TOTAL= 265,000
CLARK	07-1005.00	US-60	0.100	WINCHESTER-MT. STERL- ING, BR & APPRS AT LITTLE STONER CR. 1.1 W OF I-64 (B5) SCOPE: BRDG REPLCMT	FUNDING PHASE YEAR AMOUNT D STB R FY-92 50,000 STB U FY-92 15,000 STB C FY-94 350,000 TOTAL= 415,000
CLARK	07-1006.00	US-60	0.100	WINCHESTER-MT. STERL- ING, BR & APPRS AT STONER CR .5 E OF I-64 (B6) SCOPE: BRDG REPLCMT	FUNDING PHASE YEAR AMOUNT D STB R FY-92 55,000 STB U FY-92 50,000 STB C FY-94 385,000 TOTAL= 490,000
CLARK	07-1024.00	CR-9999	0.100	MUTUAL ROAD BR & APPRS AT CSX RAILROAD 400 N OF WINN AVE. IN WINCHESTER (RR613) SCOPE: BRDG REPLCMT	FUNDING PHASE YEAR AMOUNT BRZ D FY-94 75,000 BRZ R FY-96 100,000 BRZ U FY-96 75,000 BRZ C FY-98 450,000 TOTAL= 700,000



KENTUCKY TRANSPORTATION CABINET  
SIX YEAR HIGHWAY PLAN  
FY-1993 THRU FY-1998

CLARK

COUNTY	ITEM NO.	ROUTE	LENGTH	DESCRIPTION	FUNDING-SCHEDULING INFORMATION
CLARK, POWELL WOLFE MAGOFFIN	99- 144.00	MT-PKWY	75.000	I-CHANGE FEASIBILITY STUDY FOR MOUNTAIN PARKWAY (I-64 TO SALYERSVILLE) SCOPE: SCOPING STUDY	FUNDING PHASE YEAR AMOUNT SP D FY-93 150,000 R U C TOTAL= 150,000
CLAY	11- 212.00	US-421	1.420	MANCHESTER-MCKEE WIDENING TO 3-LANES FR KY-638 TO FOX HOLLOW ROAD SCOPE: MINOR WIDENING	FUNDING PHASE YEAR AMOUNT D SP R FY-93 813,000 SP U FY-93 200,000 SP C FY-95 2,000,000 TOTAL= 3,013,000
CLAY	11- 273.00	US-421	3.900	WEST BYPASS OF MANCHESTER  SCOPE: PE & ENVIR	FUNDING PHASE YEAR AMOUNT SP D FY-97 600,000 R U C TOTAL= 600,000
CLAY	11-1003.00	KY-2443	0.100	US421-KY1524 CONN. BRIDGE & APPRS OVER BILLY'S BRANCH .02 S OF US-421 (B37) SCOPE: BRDG REPLCMT	FUNDING PHASE YEAR AMOUNT D R U BRZ C FY-92 192,000 TOTAL= 192,000
CLINTON	08- 260.00	US-127	3.800	TENN. STATE LINE TO KY-696  SCOPE: RELOCATION	FUNDING PHASE YEAR AMOUNT STP D FY-94 400,000 STP R FY-98 1,800,000 STP U FY-98 500,000 STP C FUT 6,000,000 TOTAL= 8,700,000
CLINTON	08- 260.01	US-127	3.300	ALBANY BYPASS KY-696 TO CLINTON COUNTY HIGH SCHOOL  SCOPE: PE & ENVIR	FUNDING PHASE YEAR AMOUNT SP D FY-97 600,000 R U C TOTAL= 600,000
CRITTENDEN	01- 250.00	US-60	3.800	MARION BYPASS  SCOPE: PE & ENVIR	FUNDING PHASE YEAR AMOUNT STP D FY-95 500,000 R U C TOTAL= 500,000
CRITTENDEN	01- 250.01	US-60	3.800	MARION BYPASS  SCOPE: NEW ROUTE	FUNDING PHASE YEAR AMOUNT SP D FY-97 600,000 R U C TOTAL= 600,000
CRITTENDEN	01-1031.00	US-641	0.500	MARION-PRINCETON BRIDGE & APPRS OVER CROOKED CR .3 S OF COLEMAN RD (MP 5.361) (B14) SCOPE: BRDG REPLCMT	FUNDING PHASE YEAR AMOUNT D STB R FY-92 50,000 STB U FY-92 200,000 STB C FY-94 750,000 TOTAL= 1,000,000
CUMBERLAND	08- 158.01	KY-61	3.700	BURKESVILLE-COLUMBIA FR JONES CHAPEL TO 150' S OF ADIAR CO. LINE SCOPE: MAJOR WIDENING	FUNDING PHASE YEAR AMOUNT STP D FY-92 300,000 STP R FY-96 1,250,000 STP U FY-96 310,000 STP C FY-98 6,010,000 TOTAL= 7,870,000

CUMBERLAND

COUNTY	ITEM NO.	ROUTE	LENGTH	DESCRIPTION	FUNDING-SCHEDULING INFORMATION
CUMBERLAND	08- 158.04	KY-61	7.300	BURKESVILLE TO JONES CHAPEL  SCOPE: PE & ENVIR	FUNDING PHASE YEAR AMOUNT SP D FY-97 1,200,000 R U C TOTAL= 1,200,000
DAVISS	02- 73.00		1.300	CARTER RD.-BELTLINE FR MIDDLE GROUND TO SOUTHLAND BLVD AT SOUTHLAND & CONSTRUCT RAMP ON BYPASS SCOPE: MAJOR WIDENING	FUNDING PHASE YEAR AMOUNT D R U STP C FY-94 6,250,000 TOTAL= 6,250,000
DAVISS	02- 73.01		1.000	CARTER RD-BELTLINE FR MIDDLE GROUND TO PARRISH AVE.  SCOPE: MAJOR WIDENING	FUNDING PHASE YEAR AMOUNT STP D FY-92 150,000 STP R FY-94 1,450,000 STP U FY-94 480,000 STP C FY-96 1,670,000 TOTAL= 3,750,000
DAVISS	02- 80.00		0.000	DOWNTOWN OWENSBORO TRAFFIC SIGNAL SYSTEM  SCOPE: CONGEST. MITIGATION	FUNDING PHASE YEAR AMOUNT CM D FY-94 50,000 R U CM C FY-96 500,000 TOTAL= 550,000
DAVISS	02- 81.00	US-431	0.100	FREDERICA STREET & 9TH STREET I-SECTION RECONSTRUCTION  SCOPE: CONGEST. MITIGATION	FUNDING PHASE YEAR AMOUNT CM D FY-96 60,000 CM R FY-97 270,000 CM U FY-97 150,000 CM C FY-98 300,000 TOTAL= 780,000
DAVISS	02- 116.00	US-231	4.700	KY. APPROACHES NE OF OWENSBORO FR US-60 SW OF MACEO NW TO US-231 NE OF ROCKPORT, IND. SCOPE: NEW ROUTE	FUNDING PHASE YEAR AMOUNT D KYD R FY-92 415,000 KYD U FY-92 18,000 KYD C FY-93 20,000,000 TOTAL= 20,433,000
DAVISS	02- 116.01	US-231	0.000	NEW OHIO RIVER BRIDGE AT OWENSBORO (EXCLUDING TOWER- FOUNDATIONS) SCOPE: NEW ROUTE	FUNDING PHASE YEAR AMOUNT D R U KYD C FY-93 56,800,000 TOTAL= 56,800,000
DAVISS	02- 168.00	US-431	0.000	FREDERICA STREET SEPARATE RIGHT-TURN LANE ON S APPROACH AT 25TH ST. IN OWENSBORO SCOPE: CONGEST. MITIGATION	FUNDING PHASE YEAR AMOUNT D R U CM C FY-93 170,000 TOTAL= 170,000
DAVISS	02- 184.00		0.300	EXTENSION OF 24TH STREET FR VEACH RD. TO OLD HARTFORD (LOCAL PARTICIPATION) SCOPE: NEW ROUTE	FUNDING PHASE YEAR AMOUNT STP D FY-92 100,000 STP R FY-95 400,000 STP U FY-95 150,000 STP C FY-97 500,000 TOTAL= 1,150,000
DAVISS	02- 185.00	US-431	0.100	I-SECT WITH PARRISH AVE. & 13TH STREET (KY-81 & KY-54)  SCOPE: CONGEST. MITIGATION	FUNDING PHASE YEAR AMOUNT CM D FY-93 100,000 CM R FY-96 400,000 CM U FY-96 150,000 CM C FY-97 350,000 TOTAL= 1,000,000

KENTUCKY TRANSPORTATION CABINET  
SIX YEAR HIGHWAY PLAN  
FY-1993 THRU FY-1998

DAVIESS

COUNTY	ITEM NO.	ROUTE	LENGTH	DESCRIPTION	FUNDING-SCHEDULING INFORMATION
DAVIESS	02- 187.00	US-431	0.100	WIDEN WEST GRIFFITH AVE. APPROACH TO US-431 TO IMPROVE RIGHT TURN RADIUS SCOPE: CONGEST. MITIGATION	FUNDING PHASE YEAR AMOUNT CM D FY-92 50,000 CM R FY-94 50,000 CM U FY-94 60,000 CM C FY-95 100,000 TOTAL= 260,000
DAVIESS	02- 190.00	KY-2119	0.100	WIDEN SOUTH CRABTREE APPROACH TO IMPROVE RIGHT TURN RADIUS  SCOPE: CONGEST. MITIGATION	FUNDING PHASE YEAR AMOUNT CM D FY-92 50,000 CM R FY-94 40,000 CM U FY-94 50,000 CM C FY-95 130,000 TOTAL= 270,000
DAVIESS	02- 200.00	KY-54	0.200	12TH STREET BETWEEN DAVIESS ST. & SWEENEY ST. IN OWENSBORO SCOPE: MAJOR WIDENING	FUNDING PHASE YEAR AMOUNT STP D FY-93 100,000 STP R FY-95 425,000 STP U FY-95 100,000 STP C FY-97 545,000 TOTAL= 1,170,000
DAVIESS	02- 202.00	KY-54	0.100	12TH STREET AT GRIMES AVE. IN OWENSBORO (MINOR WIDENING) SCOPE: CONGEST. MITIGATION	FUNDING PHASE YEAR AMOUNT CM D FY-93 100,000 CM R FY-97 255,000 CM U FY-97 260,000 CM C FY-98 700,000 TOTAL= 1,315,000
DAVIESS	02- 204.00	US-60	0.100	RECONST WB OFF RAMP AT US-431 TO PROVIDE 2-LANES IN OWENSBORO (INCLDS TIME DRIVE 1-SECT) SCOPE: CONGEST. MITIGATION	FUNDING PHASE YEAR AMOUNT CM D FY-92 80,000 CM R FY-94 138,000 CM U FY-94 80,000 CM C FY-95 600,000 TOTAL= 898,000
DAVIESS	02- 205.00		0.000	GRADE SEPARATION ON JR MILLER BLVD. AT CSX R.R. IN OWENSBORO SCOPE: RAIL SEPARATION	FUNDING PHASE YEAR AMOUNT SAF D FY-92 600,000 SAF R FY-95 500,000 SAF U FY-95 225,000 SAF C FY-98 2,500,000 TOTAL= 3,825,000
DAVIESS	02- 295.00	US-60	1.100	RECONST. FROM KY-144 TO E SIDE OF YELLOW CREEK (GD&S) SCOPE: MAJOR WIDENING	FUNDING PHASE YEAR AMOUNT D R U BP C FY-93 3,552,000 TOTAL= 3,552,000
DAVIESS	02- 295.01	US-60	4.128	RELOC .8 NE OF KY1831 TO R.R. BRIDGE ON EXISTING US-60 E OF MACEO (G&D) SCOPE: MAJOR WIDENING	FUNDING PHASE YEAR AMOUNT D R U BP C FY-94 12,250,000 TOTAL= 12,250,000
DAVIESS	02- 295.03	US-60	2.200	FR E SIDE OF YELLOW CREEK .8 E OF KY-1831 (SURFACE)  SCOPE: MAJOR WIDENING	FUNDING PHASE YEAR AMOUNT D R U BP C FY-94 3,365,000 TOTAL= 3,365,000
DAVIESS	02- 295.04	US-60	4.120	RELOC .8 NE OF KY1831 TO R.R. BRIDGE ON EXISTING US-60 E OF MACEO (SURFACE) SCOPE: MAJOR WIDENING	FUNDING PHASE YEAR AMOUNT D R U BP C FY-94 6,983,000 TOTAL= 6,983,000

DAVIESS

COUNTY	ITEM NO.	ROUTE	LENGTH	DESCRIPTION	FUNDING-SCHEDULING INFORMATION
DAVIESS	02- 297.00	US-60	8.000	OWENSBORO-HENDERSON WIDEN A MINIMUM 11' LANES & RESURFACE FR PROPOSED NEWMAN INDUS TRIAL SITE TO BYPASS SCOPE: MINOR WIDENING	FUNDING PHASE YEAR AMOUNT D R U SP C FY-92 2,200,000 TOTAL= 2,200,000
DAVIESS	02- 298.00		1.400	NEWMAN INDUSTRIAL ACCESS RD. FR US-60 .2 W OF MURPHY RD. S .8 TO SAUER LANE SCOPE: NEW ROUTE	FUNDING PHASE YEAR AMOUNT D R U SP C FY-92 1,625,000 TOTAL= 1,625,000
DAVIESS	02- 299.00		8.000	SAUER LANE RESURFACE FR PROPOSED NEWMAN INDUS. ACCESS E TO KY-1554 S TO THE AUDUBON PKWY I-CHANGE SCOPE: RESTN REHAB	FUNDING PHASE YEAR AMOUNT D R U SP C FY-93 950,000 TOTAL= 950,000
DAVIESS	02- 300.00	KY-54	1.400	RECONST. FROM WCL TO ECL OF WHITESVILLE  SCOPE: RELOCATION	FUNDING PHASE YEAR AMOUNT D SP R FY-93 500,000 SP U FY-93 392,000 SP C FY-94 2,040,000 TOTAL= 2,932,000
DAVIESS	02- 305.00		0.200	IMPROVE 12TH ST. BETWEEN HATHAWAY & HALL ST. IN OWENSBORO (LOCAL PARTICIPATION) SCOPE: MINOR WIDENING	FUNDING PHASE YEAR AMOUNT STP D FY-94 50,000 R STP U FY-96 100,000 STP C FY-97 500,000 TOTAL= 650,000
DAVIESS	02- 306.00	US-231	1.200	HICKORY LANES TO S OF OWENSBORO COMMUNITY COLLEGE  SCOPE: MAJOR WIDENING	FUNDING PHASE YEAR AMOUNT STP D FY-95 275,000 STP R FY-97 1,500,000 STP U FY-97 750,000 STP C FUT 2,000,000 TOTAL= 4,525,000
DAVIESS	02- 360.02	KY-56	0.420	BEECH GROVE-OWENSBORO RECONSTRUCT CURVE AT KY-815  SCOPE: MAJOR WIDENING	FUNDING PHASE YEAR AMOUNT D R U SP C FY-92 608,000 TOTAL= 608,000
DAVIESS	02-1020.00	KY-298	0.100	OWENSBORO-HARTFORD BR & APPRS OVER PANTHER CREEK .4 N OF US-231 (B25) SCOPE: BRDG REPLCMT	FUNDING PHASE YEAR AMOUNT STB D FY-93 50,000 STB R FY-96 50,000 STB U FY-96 40,000 STB C FY-98 160,000 TOTAL= 300,000
DAVIESS	02-1021.00	KY-298	0.100	OWENSBORO-HARTFORD BR & APPRS OVER PANTHER CREEK .2 N OF US-231 (B27) SCOPE: BRDG REPLCMT	FUNDING PHASE YEAR AMOUNT STB D FY-93 50,000 STB R FY-96 50,000 STB U FY-96 40,000 STB C FY-98 175,000 TOTAL= 315,000
DAVIESS	02-1022.00	KY-298	0.100	OWENSBORO-HARTFORD BR & APPRS OVER PANTHER CREEK .1 N OF US-231 (B28) SCOPE: BRDG REPLCMT	FUNDING PHASE YEAR AMOUNT STB D FY-93 50,000 STB R FY-96 50,000 STB U FY-96 40,000 STB C FY-98 230,000 TOTAL= 370,000

DAVIESS

COUNTY	ITEM NO.	ROUTE	LENGTH	DESCRIPTION	FUNDING-SCHEDULING INFORMATION
DAVIESS	02-1023.00	KY-298	0.100	OWENSBORO-HARTFORD BR & APPRS OVER PANTHER CREEK .3 N OF US-231 (B26) SCOPE: BRDG REPLCMT	FUNDING PHASE YEAR AMOUNT STB D FY-93 50,000 STB R FY-96 50,000 STB U FY-96 40,000 STB C FY-98 150,000 TOTAL= 290,000
EDMONSON	03- 139.00	KY-101	3.300	SPOT IMPROVEMENTS BROWNSVILLE TO .8 S OF RHODA (KY-101 & KY-259) SCOPE: RELOCATION	FUNDING PHASE YEAR AMOUNT STP D FY-92 360,000 STP R FY-94 900,000 STP U FY-94 600,000 STP C FY-96 3,600,000 TOTAL= 5,460,000
EDMONSON	03-1011.00	KY-238	0.100	MT. PLEASANT CHURCH BR & APPRS AT BIG REEDY CR .2 W OF KY-185 (B18) SCOPE: BRDG REPLCMT	FUNDING PHASE YEAR AMOUNT D BRZ R FY-92 50,000 BRZ U FY-92 45,000 BRZ C FY-93 275,000 TOTAL= 370,000
ELLIOTT	09- 117.00	KY-7	0.250	SANDY HOOK-GRAYSON BR & APPRS AT LITTLE SANDY RI. NEAR MIDDLE FORK RD(SEE 117.01 FOR APPR. COST) B8 SCOPE: BRDG REPLCMT	FUNDING PHASE YEAR AMOUNT D STB R FY-93 60,000 STB U FY-93 50,000 STB C FY-95 3,200,000 TOTAL= 3,310,000
ELLIOTT	09- 117.01	KY-7	1.570	SANDY HOOK-GRAYSON FR NEAR CEMETERY RD. MP 8.53 TO MP 10.817 (SEE 117.0 FOR BRIDGE COST) ROADWAY ONLY SCOPE: RELOCATION	FUNDING PHASE YEAR AMOUNT STP D FY-92 200,000 STP R FY-93 1,000,000 STP U FY-93 150,000 STP C FY-95 2,350,000 TOTAL= 3,700,000
ELLIOTT	09-1022.00	KY-32	0.100	SANDY HOOK-LOUISA BR & APPRS OVER NEWCOMBE CREEK BETWEEN KY-706 N&S (B4) SCOPE: BRDG REPLCMT	FUNDING PHASE YEAR AMOUNT STB D FY-93 90,000 STB R FY-96 150,000 STB U FY-96 85,000 STB C FY-98 650,000 TOTAL= 975,000
ESTILL	10- 113.00	KY-52	2.000	ADD CENTER LANE FOR LEFT TURN FR KY-89 TO EIGHTH STREET (KY-2461) SCOPE: MAJOR WIDENING	FUNDING PHASE YEAR AMOUNT STP D FY-93 500,000 STP R FY-95 500,000 STP U FY-95 400,000 STP C FY-97 4,100,000 TOTAL= 5,500,000
ESTILL	10- 273.00	KY-89	0.100	INTERSECTION WITH KY-1705 (WHITE OAK ROAD)  SCOPE: SAFETY	FUNDING PHASE YEAR AMOUNT D R U SP C FY-93 291,000 TOTAL= 291,000
ESTILL	10-1008.00	KY-52	1.420	IRVINE BYPASS,FR KY52 NEAR I-SECT OF KY89 S OF KY1705 INCLUDING TURN LANES SCOPE: NEW ROUTE	FUNDING PHASE YEAR AMOUNT STP D FY-92 100,000 STP R FY-94 929,000 STP U FY-94 150,000 STP C FY-96 13,000,000 TOTAL= 14,179,000
FAYETTE	07- 9.20	I-75	2.000	TENN-LEXINGTON CONST 2-LANES FR US-25 TO GRIMES MILL RD. MP 98.192 TO MP 100.189 SCOPE: RESTN REHAB	FUNDING PHASE YEAR AMOUNT D R U IM C FY-98 1,950,000 TOTAL= 1,950,000

FAYETTE

COUNTY	ITEM NO.	ROUTE	LENGTH	DESCRIPTION	FUNDING-SCHEDULING INFORMATION
FAYETTE	07- 9.21	I-75	2.000	TENN-LEXINGTON CONST 2-ADDIT LANES FR US-25 TO GRIMES MILL RD. MP 98.192 TO MP 100.189 SCOPE: MAJOR WIDENING	FUNDING PHASE YEAR AMOUNT D R U NH C FY-98 1,300,000 TOTAL= 1,300,000
FAYETTE	07- 9.40	I-75	5.000	TENN-LEXINGTON 2-ADDIT LANES FROM GRIMES MILL RD. TO S TODDS RD. (INCLDS KY418 I-CH) SCOPE: RESTN REHAB	FUNDING PHASE YEAR AMOUNT D R U IM C FY-96 8,016,000 TOTAL= 8,016,000
FAYETTE	07- 9.41	I-75	5.000	TENN-LEXINGTON 2-ADDIT LANES FROM GRIMES MILL RD. TO S TODDS RD. (INCLDS KY418 I-CH) SCOPE: MAJOR WIDENING	FUNDING PHASE YEAR AMOUNT NH D FY-92 500,000 NH R FY-94 1,526,000 NH U FY-94 65,000 NH C FY-96 5,344,000 TOTAL= 7,435,000
FAYETTE	07- 9.50	I-75	4.800	TENN-LEXINGTON 2-ADDIT LANES FROM S TODDS RD. N OF WINCHESTER RD (IM) MP 105.253-110.095 SCOPE: MAJOR WIDENING	FUNDING PHASE YEAR AMOUNT D R U IM C FY-94 6,465,000 TOTAL= 6,465,000
FAYETTE	07- 9.51	I-75	4.800	TENN-LEXINGTON 2-ADDIT LANES FROM S TODDS RD. TO N OF WINCHESTER RD MP 105.253-110.095 SCOPE: MAJOR WIDENING	FUNDING PHASE YEAR AMOUNT D R U NH C FY-94 4,310,000 TOTAL= 4,310,000
FAYETTE	07- 9.60	I-75	1.600	TENN-LEXINGTON 2-ADDIT LANES N OF WINCHESTER RD. TO N OF I-64 I-CH MP 110.095-111.671 SCOPE: MAJOR WIDENING	FUNDING PHASE YEAR AMOUNT D R U NH C FY-93 2,875,000 TOTAL= 2,875,000
FAYETTE	07- 18.00	KY-4	13.200	ADDITIONAL LANE FR GEORGETOWN RD. TO RICHMOND RD. (SOUTH SIDE OF LEX.-CONTROLL ED ACCESS PORTION) SCOPE: MAJOR WIDENING	FUNDING PHASE YEAR AMOUNT NH D FY-96 2,600,000 R U C TOTAL= 2,600,000
FAYETTE	07- 19.00	KY-418	2.600	WIDENING US-25 TO I-75 SCOPE: MAJOR WIDENING	FUNDING PHASE YEAR AMOUNT SLX D FY-92 1,000,000 SLX R FY-96 1,000,000 SLX U FY-96 100,000 C TOTAL= 2,100,000
FAYETTE	07- 22.00	I-64	0.000	I-64/I-75 COMMON ROUTE SCOPE: PE & ENVIR	FUNDING PHASE YEAR AMOUNT NH D FY-92 400,000 R U C TOTAL= 400,000
FAYETTE	07- 77.02		1.900	CLAYS MILL ROAD FR NEW CIRCLE RD. TO HARRODSBURG RD. (LOCAL PARTICIPATION) SCOPE: MAJOR WIDENING	FUNDING PHASE YEAR AMOUNT D R U SLX U FY-94 650,000 SLX C FY-96 3,500,000 TOTAL= 4,150,000

FAYETTE

COUNTY	ITEM NO.	ROUTE	LENGTH	DESCRIPTION	FUNDING-SCHEDULING INFORMATION
FAYETTE	07- 79.00		0.000	TODDS ROAD FR PATCHEN DRIVE TO EAST OF PALUMBO DR. (LOCAL PARTICIPATION) SCOPE: MAJOR WIDENING	FUNDING PHASE YEAR AMOUNT D R SP U FY-95 154,000 SP C FY-96 1,631,000 TOTAL= 1,785,000
FAYETTE	07- 85.00	KY-4	0.000	REPLACE & OVERLAY SIGNS ON KY-4 FR US-60 I-CHANGE TO US-25 I-CHANGE SCOPE: SIGNING	FUNDING PHASE YEAR AMOUNT D R U SLX C FY-96 275,000 TOTAL= 275,000
FAYETTE SCOTT	07- 122.00	US-25	5.500	GEORGETOWN ROAD FROM I-75 TO ETTER LANE  SCOPE: MAJOR WIDENING	FUNDING PHASE YEAR AMOUNT STP D FY-92 1,000,000 STP R FY-96 3,900,000 STP U FY-96 850,000 STP C FY-98 9,200,000 TOTAL= 14,950,000
FAYETTE	07- 127.00	KY-4	0.850	NEW CIRCLE ROAD RECONSTRUCTION OF WINCHESTER I-CHANGE  SCOPE: SAFETY	FUNDING PHASE YEAR AMOUNT D STP R FY-93 285,000 STP U FY-93 26,000 STP C FY-95 6,500,000 TOTAL= 6,811,000
FAYETTE JESSAMINE	07- 128.01	US-68	2.000	HARRODSBURG RD. FR MAN-O-WAR BLVD. TO KY-1980  SCOPE: MAJOR WIDENING	FUNDING PHASE YEAR AMOUNT SLX D FY-92 700,000 SLX R FY-95 2,500,000 SLX U FY-96 2,000,000 SLX C FY-98 6,000,000 TOTAL= 11,200,000
FAYETTE	07- 129.00	US-27	1.500	NICHOLASVILLE ROAD RECONSTRUCT FR MAN-O-WAR BLVD. TO NEW CIRCLE ROAD SCOPE: MAJOR WIDENING	FUNDING PHASE YEAR AMOUNT D NH R FY-92 331,000 NH U FY-92 125,000 NH C FY-93 1,638,000 TOTAL= 2,094,000
FAYETTE	07- 136.00	KY-353	0.217	RUSSELL CAVE PIKE BRIDGE & APPROACHES AT N ELKHORN CREEK 3.5 N OF I-64 (B52) SCOPE: BRDG REPLCMT	FUNDING PHASE YEAR AMOUNT D R U STB C FY-92 298,000 TOTAL= 298,000
FAYETTE	07- 143.00		0.600	VIRGINIA AVE. (LOCAL PARTICIPATION)  SCOPE: MAJOR WIDENING	FUNDING PHASE YEAR AMOUNT D SP R FY-93 2,500,000 U C TOTAL= 2,500,000
FAYETTE	07- 153.00	KY-1681	0.100	OLD FRANKFORT PIKE BR & APPRS AT STEELES RUN NEAR FAYETTE & WOODFORD CO. LINE (B70) SCOPE: BRDG REPLCMT	FUNDING PHASE YEAR AMOUNT D STB R FY-93 75,000 STB U FY-93 40,000 STB C FY-95 143,000 TOTAL= 258,000
FAYETTE	07- 154.00	KY-1681	0.100	OLD FRANKFORT PIKE BRIDGE & APPROACHES AT WOLF RUN .7 W OF KY-4 (NEW CIRCLE RD) (B7) SCOPE: BRDG REPLCMT	FUNDING PHASE YEAR AMOUNT D STB R FY-93 107,000 STB U FY-93 40,000 STB C FY-95 435,000 TOTAL= 582,000

FAYETTE

COUNTY	ITEM NO.	ROUTE	LENGTH	DESCRIPTION	FUNDING-SCHEDULING INFORMATION
FAYETTE BOURBON	07- 163.00	US-27	7.200	LEXINGTON-PARIS ROAD RECONST FR NE OF I-64 I-75 NE OF LEXINGTON TO .6 N OF HARP- INNIS ROAD SCOPE: MAJOR WIDENING	FUNDING PHASE YEAR AMOUNT NH D FY-92 2,500,000 NH R FY-94 8,500,000 NH U FY-94 2,000,000 NH C FY-97 14,000,000 TOTAL= 27,000,000
FAYETTE BOURBON	07- 163.10	US-27	4.900	RECONST. FR HARP- INNIS PIKE TO HOUSTON CREEK AT PARIS SCOPE: MAJOR WIDENING	FUNDING PHASE YEAR AMOUNT D R U NH C FY-98 12,000,000 TOTAL= 12,000,000
FAYETTE	07- 206.00		0.000	EXPANSION OF AREAWIDE TRAFFIC CONTROL SYSTEM SCOPE: CONGEST. MITIGATION	FUNDING PHASE YEAR AMOUNT D R U CM C FY-93 250,000 TOTAL= 250,000
FAYETTE	07- 234.01	KY-1974	1.640	TATES CREEK PIKE FR HARTLAND TO 4000' S OF URBAN SERVICE BOUNDARY SCOPE: MAJOR WIDENING	FUNDING PHASE YEAR AMOUNT D SP R FY-95 1,067,000 SP U FY-95 300,000 SP C FY-96 1,737,000 TOTAL= 3,104,000
FAYETTE	07- 241.00	KY-57	0.930	BRYAN STATION ROAD WIDEN TO 4-LANE AND DIVIDE URBAN SECT FR NEW CIRCLE RD TO ANNISTON DRIVE SCOPE: MAJOR WIDENING	FUNDING PHASE YEAR AMOUNT D SLX R FY-92 600,000 SLX U FY-92 400,000 SLX C FY-95 1,380,000 TOTAL= 2,380,000
FAYETTE	07- 267.01		0.300	FOURTH ST. CONN. FR FOURTH ST. AT CHESTNUT TO THIRD AT MIDLAND AVE. (LOCAL PARTICIPATION) SCOPE: NEW ROUTE	FUNDING PHASE YEAR AMOUNT D R U SP C FY-95 300,000 SP C FY-96 900,000 TOTAL= 1,200,000
FAYETTE	07- 306.00	KY-1974	0.120	LENGTHEN NB LEFT TURN LANE FR TATES CREEK RD TO ALUMNI DRIVE SCOPE: CONGEST. MITIGATION	FUNDING PHASE YEAR AMOUNT CM D FY-93 25,000 R U CM C FY-95 125,000 TOTAL= 150,000
FAYETTE	07- 308.00	US-60	0.330	LOWER VERTICAL CURVE TO IMPROVE SIGHT DISTANCE ON WINCHEST- ER RD. AT KY-1973 SCOPE: SAFETY	FUNDING PHASE YEAR AMOUNT SAF D FY-92 60,000 SAF R FY-95 50,000 U SAF C FY-96 200,000 TOTAL= 310,000
FAYETTE	07- 321.00		0.000	UPGRADE ROSE STREET EUCLID STREET I-SECT SCOPE: CONGEST. MITIGATION	FUNDING PHASE YEAR AMOUNT D R U CM C FY-94 50,000 TOTAL= 50,000
FAYETTE	07- 322.00		0.000	UPGRADE THIRD STREET TRAFFIC ISLANDS SCOPE: CONGEST. MITIGATION	FUNDING PHASE YEAR AMOUNT D R U CM C FY-94 20,000 TOTAL= 20,000



KENTUCKY TRANSPORTATION CABINET  
SIX YEAR HIGHWAY PLAN  
FY-1993 THRU FY-1998

FAYETTE

COUNTY	ITEM NO.	ROUTE	LENGTH	DESCRIPTION	FUNDING-SCHEDULING INFORMATION
FAYETTE	07- 323.00		0.000	UPGRADE FOURTH ST. TRAFFIC ISLANDS  SCOPE: CONGEST. MITIGATION	FUNDING PHASE YEAR AMOUNT D R U CM C FY-94 20,000 TOTAL= 20,000
FAYETTE	07- 324.00		0.000	UPGRADE HARRODSBURG ROAD/CORPORATE DRIVE I-SECTION  SCOPE: CONGEST. MITIGATION	FUNDING PHASE YEAR AMOUNT D R U CM C FY-94 35,000 TOTAL= 35,000
FAYETTE	07- 325.00	US-25	1.100	WIDEN FROM NEW CIRCLE RD. (KY-4) TO MAN-O-WAR BLVD.  SCOPE: PE & ENVIR	FUNDING PHASE YEAR AMOUNT SP D FY-96 500,000 R U C TOTAL= 500,000
FAYETTE	07- 900.00	CR-5015	0.142	KENNY LANE BR & APPRS AT NORTH ELKHORN CREEK N OF KY-1973 (C4) SCOPE: BRDG REPLCMT	FUNDING PHASE YEAR AMOUNT D R U BRZ C FY-93 377,000 TOTAL= 377,000
FAYETTE	07- 997.00	US-25	2.400	GEORGETOWN ROAD RECONSTRUCTION FR KY-4 TO I-75  SCOPE: MAJOR WIDENING	FUNDING PHASE YEAR AMOUNT D R U SLX C FY-93 6,300,000 TOTAL= 6,300,000
FAYETTE	07-1019.00	CR-1305	0.100	BEREA ROAD BR & APPRS OVER CANE RUN CREEK .3 S OF KY-1973 (C16) SCOPE: BRDG REPLCMT	FUNDING PHASE YEAR AMOUNT BRZ D FY-93 50,000 BRZ R FY-95 50,000 BRZ U FY-95 50,000 BRZ C FY-97 150,000 TOTAL= 300,000
FAYETTE	07-1045.00	CR-1300	0.100	HUFFMAN MILL ROAD BR & APPRS OVER N ELKHORN CREEK .5 S OF CR-5302 (CR14) SCOPE: BRDG REPLCMT	FUNDING PHASE YEAR AMOUNT BRZ D FY-94 60,000 BRZ R FY-96 50,000 BRZ U FY-96 40,000 BRZ C FY-98 325,000 TOTAL= 475,000
FAYETTE	07-1053.00	KY-1927	0.100	TODD'S ROAD BR & APPRS OVER BOONE CREEK ON COUNTY LINE (B65) SCOPE: BRDG REPLCMT	FUNDING PHASE YEAR AMOUNT STB D FY-95 50,000 STB R FY-97 50,000 STB U FY-97 40,000 C TOTAL= 140,000
FAYETTE	07-1056.00		0.000	LEXINGTON RIDESHARE PROGRAM  SCOPE: CONGEST. MITIGATION	FUNDING PHASE YEAR AMOUNT D R U CM C FY-92 60,000 TOTAL= 60,000
FAYETTE	07-1057.00		0.000	LEXINGTON RIDESHARE PROGRAM  SCOPE: CONGEST. MITIGATION	FUNDING PHASE YEAR AMOUNT D R U CM C FY-93 60,000 TOTAL= 60,000

FAYETTE

COUNTY	ITEM NO.	ROUTE	LENGTH	DESCRIPTION	FUNDING-SCHEDULING INFORMATION
FAYETTE	07-1058.00		0.000	LEXINGTON RIDESHARE PROGRAM SCOPE: CONGEST. MITIGATION	FUNDING PHASE YEAR AMOUNT D R U CM C FY-94 60,000 TOTAL= 60,000
FAYETTE	07-1059.00		0.000	LEXINGTON RIDESHARE PROGRAM SCOPE: CONGEST. MITIGATION	FUNDING PHASE YEAR AMOUNT D R U CM C FY-95 60,000 TOTAL= 60,000
FAYETTE	07-1060.00		0.000	LEXINGTON RIDESHARE PROGRAM SCOPE: CONGEST. MITIGATION	FUNDING PHASE YEAR AMOUNT D R U CM C FY-96 60,000 TOTAL= 60,000
FAYETTE	07-1061.00		0.000	LEXINGTON RIDESHARE PROGRAM SCOPE: CONGEST. MITIGATION	FUNDING PHASE YEAR AMOUNT D R U CM C FY-97 60,000 TOTAL= 60,000
FAYETTE	07-1062.00		0.000	LEXINGTON RIDESHARE PROGRAM SCOPE: CONGEST. MITIGATION	FUNDING PHASE YEAR AMOUNT D R U CM C FY-98 60,000 TOTAL= 60,000
FLEMING	09- 135.00	KY-11	2.560	SHERBURNE-FLEMINGS-BURG, RECONSTRUCT FR SHERBURNE NORTH SCOPE: MAJOR WIDENING	FUNDING PHASE YEAR AMOUNT D R U STP R FY-92 450,000 STP U FY-92 210,000 STP C FY-93 6,000,000 TOTAL= 6,660,000
FLEMING	09-1007.00	KY-57	0.100	BRIDGE & APPRS OVER SLEEPY RUN CREEK .45 SW OF JCT. KY-3301 (B5) SCOPE: BRDG REPLCMT	FUNDING PHASE YEAR AMOUNT STB D FY-92 65,000 STB R FY-94 60,000 STB U FY-94 65,000 STB C FY-96 625,000 TOTAL= 815,000
FLEMING	09-1014.00	KY-3110	0.100	BRIDGE & APPRS OVER SAND LICK CREEK (GOODARD COVERED BR.) .1 E OF JCT. KY-32 (B73) SCOPE: BRDG REPLCMT	FUNDING PHASE YEAR AMOUNT BRZ D FY-93 100,000 BRZ R FY-95 50,000 BRZ U FY-95 40,000 BRZ C FY-96 400,000 TOTAL= 590,000
FLOYD	12- 130.00	US-23	5.000	ADD 4' BITUMINOUS WEDGE AT PAVEMENT EDGE SCOPE: SAFETY	FUNDING PHASE YEAR AMOUNT D R U SAF C FY-92 172,000 TOTAL= 172,000
FLOYD	12- 266.00	KY-122	0.380	RECONSTRUCT HITE CURVE JUST EAST OF KY-80 SCOPE: SAFETY	FUNDING PHASE YEAR AMOUNT D R U SP R FY-92 100,000 SP U FY-92 50,000 SP C FY-93 1,750,000 TOTAL= 1,900,000

FLOYD

COUNTY	ITEM NO.	ROUTE	LENGTH	DESCRIPTION	FUNDING-SCHEDULING INFORMATION
FLOYD JOHNSON	12- 713.13	US-23	0.700	PRESTONSBURG-PAINTSVI LLE, HAGER HILL CONN. FR 250'E OF KY-825 TO EXISTING US23 AT HAGER HILL I-SECT SCOPE: RELOCATION	FUNDING PHASE YEAR AMOUNT D R U SP C FY-93 1,000,000 TOTAL= 1,000,000
FLOYD	12-1006.00	CR-1020	0.200	IVEL COAL CO. RD. BRIDGE & APPRS OVER LEVISA FORK OF BIG SANDY RIVER (C1) SCOPE: BRDG REPLCMT	FUNDING PHASE YEAR AMOUNT D BRZ R FY-92 50,000 BRZ U FY-92 50,000 BRZ C FY-94 1,200,000 TOTAL= 1,300,000
FLOYD	12-1017.00	KY-466	0.100	MELVIN-WEEKSBURY RD. BRIDGE & APPRS OVER LEFT FORK OF BEAVER CREEK 1.2 S OF KY-122 (B31) SCOPE: BRDG REPLCMT	FUNDING PHASE YEAR AMOUNT D BRZ R FY-92 60,000 BRZ U FY-92 40,000 BRZ C FY-94 280,000 TOTAL= 380,000
FRANKLIN	05- 45.00	I-64	0.000	REHAB OF BRIDGES OVER KY. RIVER AT FRANKFORT (CLEANING & PAINTING) SCOPE: RESTN REHAB	FUNDING PHASE YEAR AMOUNT IM D FY-92 200,000 R U IM C FY-92 1,300,000 TOTAL= 1,500,000
FRANKLIN	05- 56.00	I-64	5.000	US-127 TO US-60 INCLUDING BRIDGE OVER KY. RIVER (RECONST TO 6-LANES) SCOPE: MAJOR WIDENING	FUNDING PHASE YEAR AMOUNT NH D FY-93 2,500,000 NH R FY-97 500,000 NH U FY-97 500,000 C TOTAL= 3,500,000
FRANKLIN	05- 97.00	US-60	2.000	FRANKFORT-SHELBYVILLE WIDEN TO 5-LANES FR HUNTERS TRACE TO EXISTING 4-LANE SCOPE: MAJOR WIDENING	FUNDING PHASE YEAR AMOUNT STP D FY-94 400,000 STP R FY-96 200,000 STP U FY-96 500,000 STP C FY-98 2,000,000 TOTAL= 3,100,000
FRANKLIN	05- 235.02	US-127	2.900	FRANKFORT-OWENTON RD FR ELKHORN CREEK TO S OF OWEN CO. LINE (SECTION-2) SCOPE: RELOCATION	FUNDING PHASE YEAR AMOUNT D STP R FY-92 665,000 STP U FY-92 600,000 STP C FY-95 8,600,000 TOTAL= 9,865,000
FRANKLIN	05- 235.07	US-127	5.100	FRANKFORT-OWENTON RD FR CEDAR COVE HILL TO .8 S OF ELKHORN CREEK (G&D) (SECTION-1A) SCOPE: MAJOR WIDENING	FUNDING PHASE YEAR AMOUNT D R U STP C FY-93 4,900,000 TOTAL= 4,900,000
FRANKLIN	05- 235.08	US-127	1.500	FRANKFORT-OWENTON RD FR .8 S OF ELKHORN CR. TO .7 N OF ELKHORN CR. (GD&S) (SECTION-1B) SCOPE: MAJOR WIDENING	FUNDING PHASE YEAR AMOUNT D R U STP C FY-93 8,600,000 TOTAL= 8,600,000
FRANKLIN	05- 235.09	US-127	3.800	FRANKFORT-OWENTON RD FR 1.3 N OF CEDAR COVE HILL TO .8 S OF ELKHORN CR. (SURF) (SECTION-1A) SCOPE: MAJOR WIDENING	FUNDING PHASE YEAR AMOUNT D R U STP C FY-95 2,500,000 TOTAL= 2,500,000

FRANKLIN

COUNTY	ITEM NO.	ROUTE	LENGTH	DESCRIPTION	FUNDING-SCHEDULING INFORMATION
FRANKLIN	05- 305.00	US-421	3.000	FRANKFORT-LEXINGTON LEESTOWN ROAD, WIDEN FR US-60 TO DUCKERS STATION ROAD SCOPE: MAJOR WIDENING	FUNDING PHASE YEAR AMOUNT STP D FY-97 600,000 R U C TOTAL= 600,000
FRANKLIN OWEN	06-1003.00	US-127	4.400	FRANKFORT-OWENTON FR S OF OWEN CO. LINE TO N OF KY-607 (SECTION-3) SCOPE: RELOCATION	FUNDING PHASE YEAR AMOUNT D STP R FY-93 1,800,000 STP U FY-93 1,100,000 STP C FY-95 9,000,000 TOTAL= 11,900,000
FULTON	01- 22.00	US-51	0.200	RECONST. I-SECTION WITH US-45B IN FULTON  SCOPE: SAFETY	FUNDING PHASE YEAR AMOUNT STP D FY-93 75,000 STP R FY-95 150,000 STP U FY-95 250,000 STP C FY-97 150,000 TOTAL= 625,000
FULTON	01-1103.00	KY-1282	0.100	MILLER-LEDFORD- BROWNSVILLE, BR & APPRS OVER RUNNING SLOUGH 1.3 W OF KY-311 (B45) SCOPE: BRDG REPLCMT	FUNDING PHASE YEAR AMOUNT BRZ D FY-94 50,000 BRZ R FY-96 50,000 BRZ U FY-96 40,000 BRZ C FY-98 300,000 TOTAL= 440,000
GALLATIN	06- 184.00	KY-35	1.700	RECONSTRUCT FROM SPARTA TO I-71  SCOPE: MAJOR WIDENING	FUNDING PHASE YEAR AMOUNT STP D FY-94 400,000 STP R FY-97 1,000,000 STP U FY-97 500,000 C TOTAL= 1,900,000
GARRARD	07- 302.01	KY-52	5.000	DANVILLE-RICHMOND; LANCASTER E TO BRIDGE AT EAST FORK OF BACK CR E OF POINT LEAVELL SCOPE: MAJOR WIDENING	FUNDING PHASE YEAR AMOUNT STP D FY-93 200,000 STP R FY-96 1,500,000 STP U FY-96 500,000 STP C FY-98 9,600,000 TOTAL= 11,800,000
GARRARD	07- 302.02	KY-52	2.000	EAST FORK OF BACK CREEK TO KY-954  SCOPE: MAJOR WIDENING	FUNDING PHASE YEAR AMOUNT SP D FY-97 350,000 R U C TOTAL= 350,000
GARRARD	07- 316.00	US-27	0.200	RECONSTRUCT I-SECTION AT KY-52 IN LANCASTER  SCOPE: SAFETY	FUNDING PHASE YEAR AMOUNT SP D FY-93 75,000 SP R FY-94 50,000 SP U FY-94 20,000 SP C FY-96 300,000 TOTAL= 445,000
GARRARD	07-1025.00	KY-39	0.100	LANCASTER-BUCKEYE BR & APPRS AT SUGAR CREEK .5 SW OF KY-563 (B1) SCOPE: BRDG REPLCMT	FUNDING PHASE YEAR AMOUNT STB D FY-96 50,000 STB R FY-97 50,000 STB U FY-97 40,000 C TOTAL= 140,000
GARRARD	07-1065.00	CR-1338	0.100	PAPER MILL ROAD BR & APPRS OVER BOONE CREEK .9 N OF KY-52 (C26) SCOPE: BRDG REPLCMT	FUNDING PHASE YEAR AMOUNT BRZ D FY-96 50,000 BRZ R FY-98 50,000 BRZ U FY-98 50,000 C TOTAL= 150,000

KENTUCKY TRANSPORTATION CABINET  
SIX YEAR HIGHWAY PLAN  
FY-1993 THRU FY-1998

GRANT

COUNTY	ITEM NO.	ROUTE	LENGTH	DESCRIPTION	FUNDING-SCHEDULING INFORMATION
GRANT	06- 275.01	US-25	0.000	WILLIAMSTOWN TO DRY RIDGE  SCOPE: SCOPING STUDY	FUNDING PHASE YEAR AMOUNT SP D FY-93 100,000 R U C TOTAL= 100,000
GRANT SCOTT	06- 277.00	I-75	30.000	FROM BIG EAGLE CREEK TO KY-491; STRATEGY DEVEL. FOR MAJOR BRIDGE & ROADWAY WIDENING SCOPE: SCOPING STUDY	FUNDING PHASE YEAR AMOUNT SP D FY-95 150,000 R U C TOTAL= 150,000
GRANT	06- 311.00	KY-22	1.000	CONSTRUCT 5-LANE SECTION FROM KY-467 TO 1500' E OF I-75  SCOPE: MAJOR WIDENING	FUNDING PHASE YEAR AMOUNT SP D FY-96 175,000 SP R FY-97 570,000 SP U FY-97 185,000 C TOTAL= 930,000
GRANT	06-1008.00	CR-5103	0.100	HIGH STREET BR & APPRS AT L&N RAILROAD 500' W OF US-25 (RR602) SCOPE: BRDG REPLCMT	FUNDING PHASE YEAR AMOUNT BRZ D FY-96 75,000 BRZ R FY-98 100,000 BRZ U FY-98 75,000 C TOTAL= 250,000
GRAVES	01- 150.00	KY-121	3.060	KY-121 TRUCK ROUTE 800' W OF MAYFIELD CR N&W TO 2400' W OF US45 AT N 15TH STREET IN MAYFIELD SCOPE: NEW ROUTE	FUNDING PHASE YEAR AMOUNT D SP R FY-93 2,384,000 SP U FY-93 547,000 SP C FY-95 5,030,000 TOTAL= 7,961,000
GRAVES	01- 174.00	KY-131	0.200	REMOVE RISE SOUTH OF KY-131/KY-1374 I-SECTION  SCOPE: SAFETY	FUNDING PHASE YEAR AMOUNT SAF D FY-92 50,000 SAF R FY-94 50,000 SAF U FY-94 152,000 SAF C FY-95 100,000 TOTAL= 352,000
GRAVES	01- 306.00		0.500	EXTEND TRUCK BYPASS FROM 15TH STREET TO PURCHASE PARKWAY  SCOPE: NEW ROUTE	FUNDING PHASE YEAR AMOUNT SP D FY-95 250,000 SP R FY-97 425,000 SP U FY-97 870,000 SP C FY-98 1,000,000 TOTAL= 2,545,000
GRAVES	01-1033.00	KY-97	0.100	MAYFIELD-SEDALIA-TRI CITY ROAD, BRIDGE & APPRS OVER BACON CREEK (MP 11.723) (B48) SCOPE: BRDG REPLCMT	FUNDING PHASE YEAR AMOUNT STB D FY-92 60,000 STB R FY-94 50,000 STB U FY-94 60,000 STB C FY-95 500,000 TOTAL= 670,000
GRAVES	01-1037.00	KY-408	0.100	BRIDGE & APPRS OVER FORK OF CANEY CREEK .45 W OF US-45 (MP 7.592) (B123) SCOPE: BRDG REPLCMT	FUNDING PHASE YEAR AMOUNT D BRZ R FY-92 18,000 BRZ U FY-92 61,000 BRZ C FY-94 155,000 TOTAL= 234,000
GRAVES	01-1042.00	KY-339	0.100	WINGO-SEDALIA ROAD BRIDGE & APPRS OVER BASTIC CREEK (MP 5.070) (B78) SCOPE: BRDG REPLCMT	FUNDING PHASE YEAR AMOUNT BRZ D FY-92 30,000 BRZ R FY-93 40,000 BRZ U FY-93 75,000 BRZ C FY-95 250,000 TOTAL= 395,000

GRAVES

COUNTY	ITEM NO.	ROUTE	LENGTH	DESCRIPTION	FUNDING-SCHEDULING INFORMATION
GRAVES	01-1067.00	US-45	0.100	MAYFIELD-PADUCAH BR & APPRS OVER P&L RAILROAD IN MAYFIELD (B198) SCOPE: BRDG REPLCMT	FUNDING PHASE YEAR AMOUNT STB D FY-92 200,000 STB R FY-94 1,000,000 STB U FY-94 400,000 STB C FY-96 2,000,000 TOTAL= 3,600,000
GRAVES	01-1081.00	US-45	0.100	MAYFIELD-FULTON BR & APPRS OVER CANE CREEK .20 N OF KY-339 (B87) (B88) SCOPE: BRDG REPLCMT	FUNDING PHASE YEAR AMOUNT STB D FY-92 300,000 STB R FY-95 140,000 STB U FY-95 150,000 STB C FY-98 600,000 TOTAL= 1,190,000
GRAVES	01-1090.00	KY-381	0.100	LYNNVILLE-FAIRBANKS- TENN. STATE LINE BR & APPRS OVER BACON CREEK 1.2 S OF KY-97 (B72) SCOPE: BRDG REPLCMT	FUNDING PHASE YEAR AMOUNT STB D FY-93 70,000 STB R FY-97 65,000 STB U FY-97 90,000 C TOTAL= 225,000
GRAVES	01-1091.00	KY-1241	0.100	MAYFIELD-PADUCAH BR & APPRS OVER GILBERT CREEK .95 S OF KY-408 (B2) SCOPE: BRDG REPLCMT	FUNDING PHASE YEAR AMOUNT STB D FY-94 65,000 STB R FY-96 50,000 STB U FY-96 150,000 STB C FY-98 300,000 TOTAL= 565,000
GRAVES	01-1100.00	KY-943	0.100	WATER VALLEY-TENN. STATE LINE, BR & APPRS OVER UNNAMED STREAM 1.6 S OF KY-94 (B186) SCOPE: BRDG REPLCMT	FUNDING PHASE YEAR AMOUNT STB D FY-96 50,000 STB R FY-97 50,000 STB U FY-97 85,000 C TOTAL= 185,000
GRAVES	01-1109.00	KY-339	0.100	DUBLIN-LOWES BR & APPRS OVER THOMAS CREEK BOTTOM 1.2 S JCT KY-1686 (B102) SCOPE: BRDG REPLCMT	FUNDING PHASE YEAR AMOUNT BRZ D FY-95 75,000 BRZ R FY-97 75,000 BRZ U FY-97 50,000 BRZ C FY-98 300,000 TOTAL= 500,000
GRAVES	01-1112.00	KY-1748	0.100	STUBBLEFIELD-PRYORSBU RG, BR & APPRS OVER TRAVIS BRANCH OF OBION CREEK (B235) SCOPE: BRDG REPLCMT	FUNDING PHASE YEAR AMOUNT BRZ D FY-96 50,000 BRZ R FY-98 50,000 BRZ U FY-98 50,000 C TOTAL= 150,000
GRAYSON	04-1013.00	KY-259	0.440	LEITCHFIELD BYPASS FR KY-259 TO NEAR GRAYSON CO. HOSPITAL  SCOPE: NEW ROUTE	FUNDING PHASE YEAR AMOUNT STP D FY-92 300,000 R U STP C FY-95 1,160,000 TOTAL= 1,460,000
GRAYSON	04-1013.01	KY-259	3.800	FROM NEAR GRAYSON CO. HOSPITAL TO KY-259 N OF LEITCHFIELD SCOPE: NEW ROUTE	FUNDING PHASE YEAR AMOUNT STP D FY-94 650,000 STP R FY-96 1,000,000 STP U FY-97 700,000 C TOTAL= 2,350,000
GREEN TAYLOR	04- 172.00	US-68	6.500	GREENSBURG-CAMPBELLS- VILLE, FR 2.0 NE OF KY-61 AT GREENSBURG TO .5 SW OF KY-323 (B7) SCOPE: MAJOR WIDENING	FUNDING PHASE YEAR AMOUNT D R U STP C FY-92 9,979,000 TOTAL= 9,979,000

GREEN

COUNTY	ITEM NO.	ROUTE	LENGTH	DESCRIPTION	FUNDING-SCHEDULING INFORMATION
GREEN	04- 977.02	KY-61	1.340	GREENSBURG-HODGEN-VILLE, FR KY-88 TO PITMAN CREEK (B5) SCOPE: MAJOR WIDENING	FUNDING PHASE YEAR AMOUNT D R U STP C FY-93 1,825,000 TOTAL= 1,825,000
GREEN	04- 977.03	KY-61	1.800	GREENSBURG-HODGEN-VILLE, FR US-68 TO KY-88 (SURFACE) SCOPE: MAJOR WIDENING	FUNDING PHASE YEAR AMOUNT D R U STP C FY-93 901,000 TOTAL= 901,000
GREEN	04-1012.00	KY-569	0.100	BLOYDS CROSSING-KY-210 RD., BRIDGE & APPRS OVER LITTLE BRUSH CR 2.5 NE OF JCT. KY-61 (B26) SCOPE: BRDG REPLCMT	FUNDING PHASE YEAR AMOUNT BRZ D FY-93 50,000 BRZ R FY-95 50,000 BRZ U FY-95 50,000 BRZ C FY-96 350,000 TOTAL= 500,000
GREEN	04-1019.00	KY-61	0.100	GREENSBURG-HODGEN-VILLE, BR & APPRS OVER BRUSH CREEK .75 N OF KY-566 (B2) SCOPE: BRDG REPLCMT	FUNDING PHASE YEAR AMOUNT STB D FY-92 50,000 STB R FY-95 50,000 STB U FY-95 50,000 STB C FY-98 290,000 TOTAL= 440,000
GREEN	04-1021.00	KY-61	0.100	GREENSBURG-HODGEN-VILLE, BR & APPRS OVER BRUSHY FORK 2.7 N OF KY-566 (B3) SCOPE: BRDG REPLCMT	FUNDING PHASE YEAR AMOUNT STB D FY-92 50,000 STB R FY-95 50,000 STB U FY-95 65,000 STB C FY-98 290,000 TOTAL= 455,000
GREENUP	09- 55.00	KY-693	2.700	BELLEFONTE-DIEDRICK FR KY207 IN FLATWOODS TO US-23 IN RUSSELL SCOPE: MAJOR WIDENING	FUNDING PHASE YEAR AMOUNT D R U SP C FY-94 9,000,000 TOTAL= 9,000,000
GREENUP	09- 138.00	KY-750	0.200	FROM US-23 TO RACELAND AVE. SCOPE: MAJOR WIDENING	FUNDING PHASE YEAR AMOUNT STP D FY-94 100,000 STP R FY-96 250,000 STP U FY-96 175,000 STP C FY-98 500,000 TOTAL= 1,025,000
GREENUP	09- 222.13	AA-HWY	3.900	VANCEBURG-GREENUP DAM FR .3 E OF LEWIS CO. LINE TO NEAR KY-1134 (SEE 222.08- G&D) SECT-28 (SURFACE) SCOPE: NEW ROUTE	FUNDING PHASE YEAR AMOUNT D R U BP C FY-93 2,323,000 TOTAL= 2,323,000
GREENUP	09- 222.14	AA-HWY	3.900	VANCEBURG-GREENUP DAM FR NEAR KY-1134 TO 1000' W OF KY-7 (SEE 222.09- G&D) SECT-29 (SURFACE) SCOPE: NEW ROUTE	FUNDING PHASE YEAR AMOUNT D R U BP C FY-93 2,680,000 TOTAL= 2,680,000
GREENUP	09- 222.15	AA-HWY	4.200	VANCEBURG-GREENUP DAM FR 1000' W OF KY7 TO US23 AT APPR TO GREEN UP DAM BR. (222.10 - G&D) SECT-30 (SURF) SCOPE: NEW ROUTE	FUNDING PHASE YEAR AMOUNT D R U BP C FY-94 2,605,000 TOTAL= 2,605,000

GREENUP

COUNTY	ITEM NO.	ROUTE	LENGTH	DESCRIPTION	FUNDING-SCHEDULING INFORMATION
GREENUP	09- 263.00	KY-244	1.500	RAISE GRADE FR BUTLER AVE. TO PERRY STREET  SCOPE: SAFETY	FUNDING PHASE YEAR AMOUNT SP D FY-94 150,000 SP R FY-96 500,000 SP U FY-96 400,000 SP C FY-97 2,700,000 TOTAL= 3,750,000
GREENUP	09-1001.00	KY-827	0.100	BRIDGE & APPRS OVER COAL BRANCH SW OF JCT. WITH US-23 (B43) SCOPE: BRDG REPLCMT	FUNDING PHASE YEAR AMOUNT STB D FY-92 50,000 STB R FY-94 55,000 STB U FY-94 45,000 STB C FY-96 225,000 TOTAL= 375,000
GREENUP	09-1013.00	KY-3112	0.100	BRIDGE & APPRS OVER TYGARTS CREEK (BENNETTS MILL COVER- ED BRIDGE) .1 E OF KY-7 (B46) SCOPE: BRDG REPLCMT	FUNDING PHASE YEAR AMOUNT BRZ D FY-92 60,000 BRZ R FY-93 100,000 U BRZ C FY-95 400,000 TOTAL= 560,000
HANCOCK	02- 114.01	US-60	3.460	HAWESVILLE-CLOVERPORT RECONST. FR KY-2181 AT HAWESVILLE SE TO WEST END OF INDIAN CR BRIDGE (GD&S) (B33) SCOPE: MAJOR WIDENING	FUNDING PHASE YEAR AMOUNT D R U NH C FY-92 6,870,000 TOTAL= 6,870,000
HANCOCK	02- 114.03	US-60	1.000	HAWESVILLE-CLOVERPORT RECONST FR EAST END OF INDIAN CR. BRIDGE TO 1.06 E OF KY-1406 (GD&S) SCOPE: MAJOR WIDENING	FUNDING PHASE YEAR AMOUNT D R U NH C FY-93 1,150,000 TOTAL= 1,150,000
HANCOCK BRECKINRIDGE	02- 114.04	US-60	2.600	HAWESVILLE-CLOVERPORT FR 1.06 E OF KY-1406 TO KY-144 W OF CLOVERPORT (SURFACE) SCOPE: MAJOR WIDENING	FUNDING PHASE YEAR AMOUNT D R U NH C FY-93 1,700,000 TOTAL= 1,700,000
HANCOCK	02- 196.00	KY-657	0.100	SCYTHIA-LEWISPORT BR & APPRS AT BRANCH OF BUTCHERS BRANCH .8 S OF KY-661 & 1.0 S OF KY-661 (B17,18) SCOPE: BRDG REPLCMT	FUNDING PHASE YEAR AMOUNT D R U BRZ C FY-92 279,000 TOTAL= 279,000
HANCOCK	02-1038.00	CR-1223	0.100	INDIAN HILL RD. BR & APPRS OVER BLACKFORD CREEK 1.6 NE OF DAVIESS CO. (C18) SCOPE: BRDG REPLCMT	FUNDING PHASE YEAR AMOUNT BRZ D FY-96 75,000 BRZ R FY-98 50,000 BRZ U FY-98 50,000 C TOTAL= 175,000
HARDIN	04- 1.00	I-65	0.000	NB REST AREA .3 N OF NCL OF SONORA  SCOPE: RESTN REHAB	FUNDING PHASE YEAR AMOUNT IM D FY-92 450,000 IM R FY-93 100,000 U IM C FY-96 3,500,000 TOTAL= 4,050,000
HARDIN	04- 1.01	I-65	0.000	SB REST AREA 1.4 N OF NCL OF SONORA  SCOPE: RESTN REHAB	FUNDING PHASE YEAR AMOUNT D IM R FY-93 100,000 IM U FY-94 1,200,000 IM C FY-95 3,500,000 TOTAL= 4,800,000



HARDIN

COUNTY	ITEM NO.	ROUTE	LENGTH	DESCRIPTION	FUNDING-SCHEDULING INFORMATION
HARDIN	04- 117.00	US-31W	1.500	CONTINUOUS LEFT TURN LANE FR KY-1600 TO KY-3005 IN E'TOWN  SCOPE: SAFETY	FUNDING PHASE YEAR AMOUNT D R U SP C FY-93 900,000 TOTAL= 900,000
HARDIN	04- 118.00	US-31W	0.800	WIDEN E'TOWN BYPASS TO 4-LANES FROM GLENDALE RD TO COLLEGE STREET SCOPE: MAJOR WIDENING	FUNDING PHASE YEAR AMOUNT NH D FY-92 250,000 NH R FY-93 150,000 NH U FY-93 150,000 C TOTAL= 550,000
HARDIN	04- 118.01	US-31W	0.800	WIDEN E'TOWN BYPASS TO 4-LANES FROM GLENDALE RD TO COLLEGE STREET SCOPE: MAJOR WIDENING	FUNDING PHASE YEAR AMOUNT D R U SP C FY-94 3,030,000 TOTAL= 3,030,000
HARDIN	04- 163.00	KY-86	1.500	HARDINSBURG-CECILIA FR US-62 TO KY-253 WIDENING, UPGRADE RR SURFACE REHABILITATION (B57,58) SCOPE: RESTN REHAB	FUNDING PHASE YEAR AMOUNT D R U STP C FY-92 860,000 TOTAL= 860,000
HARDIN	04- 166.00	KY-920	0.100	BRIDGE & APPROACHES AT LITTLE MEETING CR. 1.2 S OF KY-84 (B84) SCOPE: BRDG REPLCMT	FUNDING PHASE YEAR AMOUNT BRZ D FY-92 70,000 BRZ R FY-94 50,000 BRZ U FY-94 25,000 BRZ C FY-96 405,000 TOTAL= 550,000
HARDIN	04- 168.06	KY-313	3.100	RADCLIFF-I 65 ROAD FR .3 E OF CR-1057 TO 1.0 W OF I-65 (G&D) SCOPE: NEW ROUTE	FUNDING PHASE YEAR AMOUNT D R U STP C FY-92 1,750,000 TOTAL= 1,750,000
HARDIN	04- 168.07	KY-313	0.970	RADCLIFF-I 65 ROAD; CONSTRUCT NEW KY-313/ I-65 I-CHANGE  SCOPE: NEW ROUTE	FUNDING PHASE YEAR AMOUNT D R U NH C FY-93 15,007,000 TOTAL= 15,007,000
HARDIN	04- 168.09	KY-313	8.500	RADCLIFF-I 65 ROAD FR VINEGROVE TO I-65 (G&D) SCOPE: NEW ROUTE	FUNDING PHASE YEAR AMOUNT D R U SP C FY-94 20,000,000 TOTAL= 20,000,000
HARDIN	04- 168.10	KY-313	8.500	RADCLIFF-I 65 ROAD FR VINEGROVE TO I-65 (SURFACE) SCOPE: NEW ROUTE	FUNDING PHASE YEAR AMOUNT D R U SP C FY-96 5,000,000 TOTAL= 5,000,000
HARDIN	04- 174.00	KY-224	0.000	UPTON-CLARKSON UPGRADE CROSSING & APPRS. OF L&N R.R. AT MP 5.858 SCOPE: MINOR WIDENING	FUNDING PHASE YEAR AMOUNT D R U SP C FY-93 150,000 TOTAL= 150,000

HARDIN

COUNTY	ITEM NO.	ROUTE	LENGTH	DESCRIPTION	FUNDING-SCHEDULING INFORMATION
HARDIN	04- 175.00	KY-1357	0.700	US-31W TO US-31W BYPASS  SCOPE: MAJOR WIDENING	FUNDING PHASE YEAR AMOUNT STP D FY-92 200,000 STP R FY-94 300,000 STP U FY-94 150,000 STP C FY-98 1,500,000 TOTAL= 2,150,000
HARDIN	04- 176.00	KY-251	0.800	BEECH STREET TO PEAR ORCHARD RD. IN ELIZABETHTOWN  SCOPE: MAJOR WIDENING	FUNDING PHASE YEAR AMOUNT STP D FY-94 200,000 STP R FY-96 300,000 STP U FY-96 175,000 STP C FY-98 2,000,000 TOTAL= 2,675,000
HARDIN	04- 180.00	KY-3005	0.200	PROVIDE LEFT TURN LANE ON RING RD. AT WOODLAND DR.  SCOPE: SAFETY	FUNDING PHASE YEAR AMOUNT SAF D FY-92 50,000 R U SAF C FY-94 100,000 TOTAL= 150,000
HARDIN	04- 185.00	KY-2214	0.500	WIDEN KNOX BLVD. FR KY-31W TO KY-447  SCOPE: MINOR WIDENING	FUNDING PHASE YEAR AMOUNT STP D FY-96 250,000 R U C TOTAL= 250,000
HARDIN	04- 185.01	KY-2214	0.500	WIDEN KNOX BLVD. FR KY-31W TO KY-447  SCOPE: MINOR WIDENING	FUNDING PHASE YEAR AMOUNT D SP R FY-98 750,000 SP U FY-98 750,000 C TOTAL= 1,500,000
HARDIN	04- 258.00	KY-313	0.900	I-65 CONNECTOR EXTENS ION, FR KY-144 NW TO LOGSDON PKWY  SCOPE: NEW ROUTE	FUNDING PHASE YEAR AMOUNT SP D FY-92 200,000 SP R FY-93 350,000 SP U FY-94 75,000 SP C FY-95 2,100,000 TOTAL= 2,725,000
HARDIN	04- 258.10	KY-313	0.300	I-65 CONNECTOR EXTENS ION, FR LOGSDON PKWY TO KY-1500 N OF VINE GROVE SCOPE: NEW ROUTE	FUNDING PHASE YEAR AMOUNT D R U SP C FY-95 1,200,000 TOTAL= 1,200,000
HARDIN	04- 271.00	KY-9001	0.100	W. KY. PARKWAY WB & EB RAMPS AT KY-84 (NEW RAMPS) SCOPE: NEW INTERCHANGE	FUNDING PHASE YEAR AMOUNT SP D FY-94 100,000 SP R FY-95 150,000 SP U FY-95 75,000 SP C FY-96 770,000 TOTAL= 1,095,000
HARDIN	04-1000.00	KY-447	0.100	REHABILITATE BRIDGE OVER US-31W .6 N OF JCT. KY-1815 IN RADCLIFF (B101) SCOPE: BRDG REPLCMT	FUNDING PHASE YEAR AMOUNT D R U STB C FY-92 375,000 TOTAL= 375,000
HARDIN	04-1018.00	KY-144	0.100	RADCLIFFE-VINE GROVE- BRANDENBURG, BR & APPRS OVER BRUSHY FORK .5 NE OF KY-1500 (B63) SCOPE: BRDG REPLCMT	FUNDING PHASE YEAR AMOUNT STB D FY-92 50,000 STB R FY-95 50,000 STB U FY-95 50,000 STB C FY-98 180,000 TOTAL= 330,000

KENTUCKY TRANSPORTATION CABINET  
SIX YEAR HIGHWAY PLAN  
FY-1993 THRU FY-1998

HARDIN

COUNTY	ITEM NO.	ROUTE	LENGTH	DESCRIPTION	FUNDING-SCHEDULING INFORMATION
HARDIN GRAYSON HOPKINS CALDWELL	99- 145.00	WK-PKWAY	136.000	I-CHANGE FEASIBILITY STUDY FOR WK. PKWY FR I-24 TO E'TOWN  SCOPE: SCOPING STUDY	FUNDING PHASE YEAR AMOUNT SP D FY-94 200,000 R U C  TOTAL= 200,000
HARLAN	11- 56.00	KY-38	0.800	RECONSTRUCT FROM LYNN STREET TO US-421  SCOPE: MINOR WIDENING	FUNDING PHASE YEAR AMOUNT SP D FY-93 125,000 SP R FY-95 150,000 SP U FY-95 250,000 SP C FY-96 1,000,000 TOTAL= 1,525,000
HARLAN	11- 133.00	KY-38	3.700	END OF CORPS RECONST. TO BROOKSIDE  SCOPE: MAJOR WIDENING	FUNDING PHASE YEAR AMOUNT STP D FY-96 815,000 R U C  TOTAL= 815,000
HARLAN	11- 133.01	KY-38	3.700	END OF CORPS RECONST. TO BROOKSIDE  SCOPE: MAJOR WIDENING	FUNDING PHASE YEAR AMOUNT D SP R FY-98 1,200,000 SP U FY-98 500,000 C  TOTAL= 1,700,000
HARLAN	11- 245.00	KY-38	2.600	HARLAN-EVARTS RECONST OF KY-38 FR CLOVER FORK BR. AT BROOKSIDE TO KY-1601 SCOPE: MAJOR WIDENING	FUNDING PHASE YEAR AMOUNT D R U SP C FY-92 1,805,000 TOTAL= 1,805,000
HARLAN	11- 254.00	US-421	5.000	CAWOOD-CRANKS ROAD RELOCATE US-421 FR CAWOOD TO SCHOOL W OF CRANKS SCOPE: RELOCATION	FUNDING PHASE YEAR AMOUNT D SP R FY-96 2,500,000 SP U FY-96 500,000 SP C FY-98 20,000,000 TOTAL= 23,000,000
HARLAN	11- 264.00	US-421	6.200	RECONST FR .8 E OF GRAYS KNOB TO CAWOOD  SCOPE: MAJOR WIDENING	FUNDING PHASE YEAR AMOUNT SP D FY-96 1,200,000 SP R FY-98 5,300,000 SP U FY-98 1,500,000 C  TOTAL= 8,000,000
HARLAN	11- 264.01	US-421	0.800	HARLAN-VIRGINIA FROM 4-LANE SECTION NEAR HARLAN HOSPITAL AT GRAYS KNOB E .8 MILES SCOPE: MAJOR WIDENING	FUNDING PHASE YEAR AMOUNT D SP R FY-95 1,400,000 SP U FY-95 93,000 SP C FY-97 3,800,000 TOTAL= 5,293,000
HARLAN	11- 267.10	US-421	5.500	RECONSTRUCT FROM US-119 N TO KY-221  SCOPE: PE & ENVIR	FUNDING PHASE YEAR AMOUNT SP D FY-97 1,000,000 R U C  TOTAL= 1,000,000
HARLAN	11- 269.00	US-421	2.700	RECONSTRUCT US-421 FROM CRANKS CREEK TO VIRGINIA STATE LINE  SCOPE: MAJOR WIDENING	FUNDING PHASE YEAR AMOUNT SP D FY-96 750,000 SP R FY-98 3,000,000 SP U FY-98 1,000,000 C  TOTAL= 4,750,000

HARLAN

COUNTY	ITEM NO.	ROUTE	LENGTH	DESCRIPTION	FUNDING-SCHEDULING INFORMATION
HARLAN	11- 903.00	KY3454	0.100	TURNER HILL ROAD BR & APPRS AT CLOVER FORK AT KITTS (B142) SCOPE: BRDG REPLCMT	FUNDING PHASE YEAR AMOUNT D R U BRZ C FY-92 314,000 TOTAL= 314,000
HARLAN	11-1006.00	KY-840	0.100	HARLAN-LOYALL- TREMONT RD., BRIDGE & APPRS OVER FOUR MILE CREEK .1 SE OF E-JCT. US119 (B52) SCOPE: BRDG REPLCMT	FUNDING PHASE YEAR AMOUNT BRZ D FY-92 47,000 BRZ R FY-94 50,000 BRZ U FY-94 40,000 BRZ C FY-96 250,000 TOTAL= 387,000
HARLAN	11-1007.00	KY-72	0.100	ALVA-PATHFORK RD. BRIDGE & APPRS OVER PUCKETT CREEK 2.7 SE OF JCT. KY-2005 (B33) SCOPE: BRDG REPLCMT	FUNDING PHASE YEAR AMOUNT BRZ D FY-93 40,000 BRZ R FY-94 40,000 BRZ U FY-94 30,000 BRZ C FY-96 200,000 TOTAL= 310,000
HARLAN	11-1011.00	KY-160	0.100	CUMBERLAND-LYNCH-VA. STATE LINE; BR & APPR OVER LOONEY CR. AND L&N R.R. 1.6 SE OF US-119 (B6) SCOPE: BRDG REPLCMT	FUNDING PHASE YEAR AMOUNT STB D FY-94 200,000 STB R FY-96 250,000 STB U FY-96 150,000 C TOTAL= 600,000
HARLAN	11-1018.00	KY-38	0.100	HARLAN-CLOSPLINT- VA. STATE LINE BR & APPRS OVER YOCUM CR. .05 NE OF KY-215 (B85) SCOPE: BRDG REPLCMT	FUNDING PHASE YEAR AMOUNT STB D FY-94 60,000 STB R FY-96 50,000 STB U FY-96 50,000 STB C FY-98 349,000 TOTAL= 509,000
HARLAN	11-1027.00	KY-2005	0.100	PATH FORK BR & APPRS OVER PUCKETT CREEK .10 S OF KY-72 (B84) SCOPE: BRDG REPLCMT	FUNDING PHASE YEAR AMOUNT STB D FY-95 65,000 STB R FY-96 50,000 STB U FY-96 50,000 STB C FY-98 308,000 TOTAL= 473,000
HARRISON	06- 117.08	US-27	1.340	CYNTHIANA-ALEXANDRIA TRUCK CLIMBING LANES NUMBER 10  SCOPE: MAJOR WIDENING	FUNDING PHASE YEAR AMOUNT D R U STP C FY-93 2,500,000 TOTAL= 2,500,000
HARRISON	06- 119.00	US-27	3.500	WEST BYPASS OF CYNTHIANA (ROUTE STUDY) SCOPE: NEW ROUTE	FUNDING PHASE YEAR AMOUNT SP D FY-94 100,000 R U C TOTAL= 100,000
HARRISON	06- 119.10	US-27	3.500	WEST BYPASS OF CYNTHIANA  SCOPE: NEW ROUTE	FUNDING PHASE YEAR AMOUNT STP D FY-98 700,000 R U C TOTAL= 700,000
HARRISON	06-1010.00	US-27	0.100	CYNTHIANA-FALMOUTH BR & APPRS OVER RICHLAND CREEK .3 S OF COUNTY LINE (B7) SCOPE: BRDG REPLCMT	FUNDING PHASE YEAR AMOUNT STB D FY-92 85,000 STB R FY-94 100,000 STB U FY-94 100,000 STB C FY-97 600,000 TOTAL= 885,000

KENTUCKY TRANSPORTATION CABINET  
SIX YEAR HIGHWAY PLAN  
FY-1993 THRU FY-1998

HARRISON

COUNTY	ITEM NO.	ROUTE	LENGTH	DESCRIPTION	FUNDING-SCHEDULING INFORMATION
HARRISON	06-1013.00	KY-1032	0.100	KELAT-COLEMANVILLE BR & APPRS OVER MUD LICK CREEK 1.5 E OF KY-1054 (B39) SCOPE: BRDG REPLCMT	FUNDING PHASE YEAR AMOUNT BRZ D FY-93 75,000 BRZ R FY-95 75,000 BRZ U FY-95 50,000 BRZ C FY-97 500,000 TOTAL= 700,000
HARRISON	06-1024.00	CR-1340	0.100	CASEY MILL ROAD BR & APPRS OVER RAVEN CREEK .9 W OF CR-5339 (C74) SCOPE: BRDG REPCLMT	FUNDING PHASE YEAR AMOUNT BRZ D FY-97 50,000 R U C TOTAL= 50,000
HART	04- 279.00	US-31W	0.500	RECONSTRUCT I-65 SB EXIT RAMP AT MUNFORDVILLE  SCOPE: RESTN REHAB	FUNDING PHASE YEAR AMOUNT IM D FY-93 100,000 IM R FY-95 50,000 IM U FY-95 50,000 IM C FY-97 500,000 TOTAL= 700,000
HART	04-1015.00	US-31E	0.000	BRIDGE OVER GREEN RIVER; REPAIR DECK, PIERS, ABUTMENTS AND CLEANING & PAINTING SCOPE: BRDG REHAB	FUNDING PHASE YEAR AMOUNT D R U STB C FY-93 3,000,000 TOTAL= 3,000,000
HENDERSON	02- 77.00	US-60	1.800	OWENSBORO ROAD WIDEN FR US-41 I-CHANGE TO THE WATHEN LANE SCOPE: MAJOR WIDENING	FUNDING PHASE YEAR AMOUNT D R U SP C FY-94 4,975,000 TOTAL= 4,975,000
HENDERSON	02- 195.00	KY-266	0.100	CORYDON-SMITH MILLS BR & APPRS AT BRANCH OF ROCK CREEK NEAR TRIGG-TURNER RD 2.0 W OF US-60 (B83) SCOPE: BRDG REPLCMT	FUNDING PHASE YEAR AMOUNT D BRZ R FY-93 45,000 BRZ U FY-93 35,000 BRZ C FY-95 122,000 TOTAL= 202,000
HENDERSON	02- 210.00	US-41	0.000	REPLACE & OVERLAY SIGNS AT US-41/ US-60 I-CHANGE  SCOPE: SIGNING	FUNDING PHASE YEAR AMOUNT D R U NH C FY-92 115,000 TOTAL= 115,000
HENDERSON	02-1000.00	US-60	0.460	BRIDGE & APPRS OVER SEABOARD R.R. 3.0 E OF US-41 BYPASS AT HENDERSON (B12) SCOPE: BRDG REPLCMT	FUNDING PHASE YEAR AMOUNT D STB R FY-92 300,000 STB U FY-92 269,000 STB C FY-93 1,855,000 TOTAL= 2,424,000
HENDERSON	02-1005.00	CR-5131	0.100	UPPER DELAWARE ROAD BRIDGE & APPRS AT CASH CREEK 4.0 SE OF CORAVILLE (C30) SCOPE: BRDG REPLCMT	FUNDING PHASE YEAR AMOUNT D R U BRZ C FY-92 120,000 TOTAL= 120,000
HENDERSON	02-1025.00	US-60	0.100	HENDERSON-MORGANFIELD BR & APPRS OVER HIGHLAND CREEK ON COUNTY LINE (B38) SCOPE: BRDG REPLCMT	FUNDING PHASE YEAR AMOUNT STB D FY-92 50,000 STB R FY-96 85,000 STB U FY-96 100,000 STB C FY-98 900,000 TOTAL= 1,135,000

HENRY

COUNTY	ITEM NO.	ROUTE	LENGTH	DESCRIPTION	FUNDING-SCHEDULING INFORMATION
HENRY	05- 128.00	US-421	0.100	FRANKFORT-NEW CASTLE BR & APPRS AT SIX MILE CR. 1.0 W OF FRANKLIN CO. LINE (B16) SCOPE: BRDG REPLCMT	FUNDING PHASE YEAR AMOUNT D STB R FY-93 50,000 STB U FY-93 40,000 STB C FY-95 1,130,000 TOTAL= 1,220,000
HENRY	05- 966.00	KY-1360	0.335	KY 22-DRENNON SPRINGS BR & APPRS AT DRENNON CREEK 0.3 NE OF DRENNON SPRINGS (B47) SCOPE: BRDG REPLCMT	FUNDING PHASE YEAR AMOUNT D R BRZ U FY-92 50,000 BRZ C FY-93 964,000 TOTAL= 1,014,000
HENRY	05-1005.00	CR-1311	0.100	SULPHER-EDDIE RD. BR & APPRS OVER FALLEN TIMBER CR. .2 SW OF KY-1606 (C28) SCOPE: BRDG REPLCMT	FUNDING PHASE YEAR AMOUNT BRZ D FY-95 50,000 BRZ R FY-97 50,000 BRZ U FY-97 50,000 C TOTAL= 150,000
HICKMAN	01- 178.00	US-51	1.800	SPOT IMPROVEMENTS FR BAYOU DE CHIEN S TO LITTLE BAYOU DE CHIEN BOTTOM (B65) SCOPE: SAFETY	FUNDING PHASE YEAR AMOUNT STP D FY-93 400,000 STP R FY-95 300,000 STP U FY-95 500,000 STP C FY-98 3,500,000 TOTAL= 4,700,000
HICKMAN	01-1107.00	KY-780	0.100	SUBLETT ROAD BR & APPRS OVER I.C. RAILROAD .40 S OF US-51 (RR605) SCOPE: BRDG REPLCMT	FUNDING PHASE YEAR AMOUNT STB D FY-93 50,000 STB R FY-95 50,000 STB U FY-95 50,000 STB C FY-97 300,000 TOTAL= 450,000
HICKMAN	01-1111.00	KY-924	0.100	KIRBY ROAD BR & APPRS OVER IC RAILROAD .4 E OF KY-307 (RR606) SCOPE: BRDG REPLCMT	FUNDING PHASE YEAR AMOUNT BRZ D FY-95 75,000 BRZ R FY-97 50,000 BRZ U FY-97 50,000 BRZ C FY-98 300,000 TOTAL= 475,000
HICKMAN	01-1113.00	KY-1529	0.100	BEELETON-MT. ZION BR & APPRS OVER IC RAILROAD .5 NW OF KY-924 (RR608) SCOPE: BRDG REPLCMT	FUNDING PHASE YEAR AMOUNT BRZ D FY-94 75,000 BRZ R FY-96 100,000 BRZ U FY-96 75,000 BRZ C FY-97 500,000 TOTAL= 750,000
HICKMAN	01-1114.00	KY-1698	0.100	JOHNSON ROAD BR & APPRS OVER IC RAILROAD .5 E OF KY-307 (RR609) SCOPE: BRDG REPLCMT	FUNDING PHASE YEAR AMOUNT BRZ D FY-97 75,000 R U C TOTAL= 75,000
HOPKINS	02- 259.01	US-41	0.667	US-41A & US-41 NEW I-CHANGE AT THE PENNYRILE PKW SE OF MADISONVILLE (LOCAL PARTICIPATION) SCOPE: NEW ROUTE	FUNDING PHASE YEAR AMOUNT D R U NH C FY-92 3,017,000 TOTAL= 3,017,000
HOPKINS	02- 259.03	US-41	3.000	US-41A AND US-41 SURFACE CONNECTOR FR PENNYRILE PKWY TO US-41A (SURFACE) SCOPE: NEW ROUTE	FUNDING PHASE YEAR AMOUNT D R U STP C FY-93 3,100,000 TOTAL= 3,100,000

KENTUCKY TRANSPORTATION CABINET  
SIX YEAR HIGHWAY PLAN  
FY-1993 THRU FY-1998

HOPKINS

COUNTY	ITEM NO.	ROUTE	LENGTH	DESCRIPTION	FUNDING-SCHEDULING INFORMATION
HOPKINS	02- 289.00	KY-1751	1.100	US-41A TO US-41 IN MADISONVILLE  SCOPE: MAJOR WIDENING	FUNDING PHASE YEAR AMOUNT STP D FY-93 200,000 STP R FY-97 750,000 STP U FY-97 500,000 C TOTAL= 1,450,000
HOPKINS	02- 301.00	KY-85	2.200	SHOULDER WIDENING & GUARDRAIL, FOR 2.2. MILES WEST OF POND RIVER SCOPE: MINOR WIDENING	FUNDING PHASE YEAR AMOUNT D R U SP C FY-93 500,000 TOTAL= 500,000
HOPKINS	02-1009.00	US-62	0.000	DAWSON SPRS.-NORTON VILLE-GREENVILLE, BR & APPRS AT POND RIVER (B49) SCOPE: BRDG REPLCMT	FUNDING PHASE YEAR AMOUNT STB D FY-92 83,000 STB R FY-94 70,000 STB U FY-94 86,000 STB C FY-98 726,000 TOTAL= 965,000
HOPKINS	02-1039.00	CR-5207	0.100	WALNUT STREET BR & APPRS OVER CSX RAILROAD IN NORTONVILLE (C48) SCOPE: BRDG REPLCMT	FUNDING PHASE YEAR AMOUNT BRZ D FY-95 75,000 BRZ R FY-97 75,000 BRZ U FY-97 75,000 BRZ C FY-98 275,000 TOTAL= 500,000
JACKSON	11- 257.00	KY-30	1.130	RECONST THROUGH ANNVI LLE, FR 1250' W OF COUNTY RD. EXT 6000' W TO 1700' E OF KY-290 SCOPE: MINOR WIDENING	FUNDING PHASE YEAR AMOUNT SP D FY-94 25,000 SP R FY-95 30,000 SP U FY-95 40,000 SP C FY-96 490,000 TOTAL= 585,000
JACKSON	11-1020.00	KY-89	0.100	INDIAN CREEK BR & APPRS OVER INDIAN CREEK .06 SW OF US-421 (B26) SCOPE: BRDG REHAB	FUNDING PHASE YEAR AMOUNT STB D FY-94 50,000 STB R FY-96 50,000 STB U FY-96 50,000 STB C FY-98 144,000 TOTAL= 294,000
JEFFERSON	05- 11.00	I-64	5.000	LOUISVILLE-LEXINGTON FR INDIANA STATE LINE TO KENNEDY I-CH MP 0.000 - MP 5.000 (SELECTED SEGMENTS) SCOPE: RESTN REHAB	FUNDING PHASE YEAR AMOUNT D R U IM C FY-92 9,530,000 TOTAL= 9,530,000
JEFFERSON	05- 14.00	I-265	0.000	GENE SNYDER FREEWAY I-CHANGE AT OLD HENRY ROAD  SCOPE: NEW INTERCHANGE	FUNDING PHASE YEAR AMOUNT NH D FY-92 750,000 NH R FY-94 100,000 NH U FY-94 100,000 C TOTAL= 950,000
JEFFERSON	05- 14.01	I-265	0.000	GENE SNYDER FREEWAY I-CHANGE AT OLD HENRY ROAD  SCOPE: NEW INTERCHANGE	FUNDING PHASE YEAR AMOUNT D R U SP C FY-96 6,000,000 TOTAL= 6,000,000
JEFFERSON	05- 24.09	I-264	1.200	WATTERSON EXPRESSWAY SHELBYVILLE ROAD I-CHANGE  SCOPE: MAJOR WIDENING	FUNDING PHASE YEAR AMOUNT D R U I C FY-92 23,508,000 TOTAL= 23,508,000

KENTUCKY TRANSPORTATION CABINET  
SIX YEAR HIGHWAY PLAN  
FY-1993 THRU FY-1998

JEFFERSON

COUNTY	ITEM NO.	ROUTE	LENGTH	DESCRIPTION	FUNDING-SCHEDULING INFORMATION
JEFFERSON	05- 24.14	I-264	1.200	WATTERSON EXPRESSWAY SHELBYVILLE ROAD I-CHANGE  SCOPE: RESTN REHAB	FUNDING PHASE YEAR AMOUNT D R U IM C FY-92 5,308,000 TOTAL= 5,308,000
JEFFERSON	05- 24.23	I-264	0.000	WATTERSON EXPRESSWAY I-64 I-CHANGE (PERMANENT SIGNING)  SCOPE: SIGNING	FUNDING PHASE YEAR AMOUNT D R U I C FY-92 675,000 TOTAL= 675,000
JEFFERSON	05- 28.00	I-264	0.000	WESTPORT RD I-CHANGE CONSTRUCT NEW I-CHANGE AT WESTPORT RD. SCOPE: NEW INTERCHANGE	FUNDING PHASE YEAR AMOUNT NH D FY-92 700,000 NH R FY-94 2,000,000 NH U FY-94 1,300,000 NH C FY-96 16,000,000 TOTAL= 20,000,000
JEFFERSON	05- 28.01	KY-1447	1.000	WESTPORT ROAD HUBBARDS LANE TO WATTERSON  SCOPE: MAJOR WIDENING	FUNDING PHASE YEAR AMOUNT MLO D FY-92 350,000 R U C TOTAL= 350,000
JEFFERSON	05- 28.02	KY-1447	0.500	WESTPORT ROAD FR WATTERSON EXP. TO HERR LANE  SCOPE: MAJOR WIDENING	FUNDING PHASE YEAR AMOUNT MLO D FY-92 250,000 R U C TOTAL= 250,000
JEFFERSON	05- 28.10	KY-1447	1.000	WESTPORT ROAD HUBBARDS LANE TO WATTERSON  SCOPE: MAJOR WIDENING	FUNDING PHASE YEAR AMOUNT D SLO R FY-93 1,400,000 SLO U FY-94 750,000 SLO C FY-95 2,350,000 TOTAL= 4,500,000
JEFFERSON	05- 28.20	KY-1447	0.500	WESTPORT ROAD FR WATTERSON EXP. TO HERR LANE  SCOPE: MAJOR WIDENING	FUNDING PHASE YEAR AMOUNT D SLO R FY-93 2,100,000 SLO U FY-94 450,000 SLO C FY-95 1,200,000 TOTAL= 3,750,000
JEFFERSON	05- 38.00	I-65	0.000	PAINTING OF J.F.K. BRIDGE OVER OHIO RIVER  SCOPE: RESTN REHAB	FUNDING PHASE YEAR AMOUNT D R U IM C FY-94 10,500,000 TOTAL= 10,500,000
JEFFERSON	05- 39.00	I-64	0.000	PAINTING OF RIVERSIDE EXP. BRIDGES  SCOPE: RESTN REHAB	FUNDING PHASE YEAR AMOUNT D R U IM C FY-96 6,400,000 TOTAL= 6,400,000
JEFFERSON	05- 39.01	I-64	0.000	PAINTING OF RIVERSIDE EXP. BRIDGES  SCOPE: RESTN REHAB	FUNDING PHASE YEAR AMOUNT D R U IM C FY-97 6,800,000 TOTAL= 6,800,000



JEFFERSON

COUNTY	ITEM NO.	ROUTE	LENGTH	DESCRIPTION	FUNDING-PHASE	YEAR	AMOUNT
JEFFERSON	05- 39.02	I-64	0.000	PAINTING OF RIVERSIDE EXP. BRIDGES  SCOPE: RESTN REHAB	FUNDING PHASE D R U IM C	FY-98	5,800,000 TOTAL= 5,800,000
JEFFERSON	05- 47.00	I-264	1.510	WATTERSON EXPWY WESTPORT RD. - I 71 (ADD LANE EACH DIRECTION) SCOPING STUDY SCOPE: MAJOR WIDENING	FUNDING PHASE NH D R U C	FY-93	150,000 TOTAL= 150,000
JEFFERSON	05- 48.00	I-71	10.000	FROM I-64 TO I-265 (SNYDER FRWY) (ADD LANE EACH DIRECTION) SCOPING STUDY SCOPE: SCOPING STUDY	FUNDING PHASE NH D R U C	FY-93	500,000 TOTAL= 500,000
JEFFERSON	05- 48.01	I-71	10.000	FROM I-64 TO I-265 (SNYDER FRWY) (ADD LANE EACH DIRECTION) SCOPE: MAJOR WIDENING	FUNDING PHASE NH D R U C	FY-96	3,500,000 TOTAL= 3,500,000
JEFFERSON	05- 50.00	I-64	0.000	7TH STREET TO 17TH STREET (REHABILITATION AND RETROFITTING DRAINAGE SYSTEM) SCOPE: RESTN REHAB	FUNDING PHASE D R U IM C	FY-92	1,300,000 TOTAL= 1,300,000
JEFFERSON	05- 53.00	I-65	0.000	N-S EXPRESSWAY SHEETING SIGNS & OVERLAY GUIDE SIGNS FR N OF I-264 TO KENNEDY BRIDGE SCOPE: SIGNING	FUNDING PHASE D R U IM C	FY-92	475,000 TOTAL= 475,000
JEFFERSON	05- 54.00	I-64	0.300	FIRST STREET ON- RAMP TO EB I-64  SCOPE: RESTN REHAB	FUNDING PHASE IM D R U IM C	FY-92 FY-94 FY-96	400,000 200,000 3,000,000 TOTAL= 3,600,000
JEFFERSON	05- 55.00	I-65	0.000	RETROFIT DRAINAGE SYSTEM FOR I-65 MAIN ST. TO JFK BRIDGES SCOPE: RESTN REHAB	FUNDING PHASE D R U IM C	FY-93	400,000 TOTAL= 400,000
JEFFERSON	05- 57.00	I-65	0.000	KENNEDY I-CHANGE TRAFFIC ANALYSIS  SCOPE: SCOPING STUDY	FUNDING PHASE IM D R U C	FY-93	250,000 TOTAL= 250,000
JEFFERSON	05- 58.00	I-264	6.800	BRIDGE DECK REHAB ON SHAWNEE PKWY BRIDGES  SCOPE: RESTN REHAB	FUNDING PHASE D R U IM C	FY-92	3,175,000 TOTAL= 3,175,000

JEFFERSON

COUNTY	ITEM NO.	ROUTE	LENGTH	DESCRIPTION	FUNDING-SCHEDULING INFORMATION
JEFFERSON	05- 76.00		0.660	9TH STREET EXTENSION OF 9TH ST. FR KY. STREET S TO 7TH & MYRTLE ST. SCOPE: NEW ROUTE	FUNDING PHASE YEAR AMOUNT D R U SLO C FY-94 6,725,000 TOTAL= 6,725,000
JEFFERSON	05- 78.00		2.340	FERN VALLEY ROAD FR PRESTON STREET E TO 1500' OF OLD SHEPHERDSVILLE RD DESIGN BY JEFF. CO. SCOPE: MAJOR WIDENING	FUNDING PHASE YEAR AMOUNT D R U SLO C FY-94 6,270,000 TOTAL= 6,270,000
JEFFERSON	05- 81.00	KY-1703	0.240	NEWBURG ROAD CONSTRUCT LEFT-TURN LANE AT BELLARMIN COLLEGE SCOPE: SAFETY	FUNDING PHASE YEAR AMOUNT D R U MLI C FY-92 213,000 TOTAL= 213,000
JEFFERSON	05- 83.00		0.800	INDUSTRY ROAD EXTEND FR 7TH STREET SE TO 4TH ST. NEAR COLORADO AVE. SCOPE: NEW ROUTE	FUNDING PHASE YEAR AMOUNT D MLI R FY-92 925,000 MLI U FY-92 294,000 MLI C FY-94 2,399,000 TOTAL= 3,618,000
JEFFERSON	05- 84.00	KY-1931	0.000	ALGONQUIN PKWY ADD LEFT TURN LANES ON 7TH STREET AT KY-2054 AT ALGONQUIN PARKWAY SCOPE: CONGEST. MITIGATION	FUNDING PHASE YEAR AMOUNT D R U CM C FY-93 251,000 TOTAL= 251,000
JEFFERSON	05- 85.00	US-60A	0.000	TAYLOR BLVD. REALIGN I-SECTION OF TAYLOR BLVD. AND BERRY BLVD. SCOPE: CONGEST. MITIGATION	FUNDING PHASE YEAR AMOUNT D R U CM C FY-92 280,000 TOTAL= 280,000
JEFFERSON	05- 88.00		0.440	DUTCHMANS LANE FR I-SECT AT CANNONS LANE TO .1 NE OF VIVIAN LANE SCOPE: MINOR WIDENING	FUNDING PHASE YEAR AMOUNT MLI D FY-92 95,000 MLI R FY-93 150,000 MLI U FY-93 50,000 MLI C FY-94 625,000 TOTAL= 920,000
JEFFERSON	05- 91.00		0.900	RIVER ROAD FR CLAY STREET TO BEARGRASS CR. RECONST. TO 4-LANES SCOPE: MAJOR WIDENING	FUNDING PHASE YEAR AMOUNT MLI D FY-92 200,000 R U C TOTAL= 200,000
JEFFERSON	05- 91.01		1.500	RIVER ROAD FROM BEARGRASS CREEK TO ZORN AVE. SCOPE: MAJOR WIDENING	FUNDING PHASE YEAR AMOUNT MLI D FY-94 400,000 R U C TOTAL= 400,000
JEFFERSON	05- 91.02		1.500	RIVER ROAD FROM BEARGRASS CREEK TO ZORN AVE. SCOPE: MAJOR WIDENING	FUNDING PHASE YEAR AMOUNT D SLO R FY-96 1,000,000 SLO U FY-96 500,000 SLO C FY-98 3,000,000 TOTAL= 4,500,000

KENTUCKY TRANSPORTATION CABINET  
SIX YEAR HIGHWAY PLAN  
FY-1993 THRU FY-1998

JEFFERSON

COUNTY	ITEM NO.	ROUTE	LENGTH	DESCRIPTION	FUNDING-SCHEDULING INFORMATION
JEFFERSON	05- 91.03		0.900	RIVER ROAD FR CLAY STREET TO BEARGRASS CR.  SCOPE: MAJOR WIDENING	FUNDING PHASE YEAR AMOUNT D SLO R FY-94 900,000 SLO U FY-94 125,000 SLO C FY-96 3,000,000 TOTAL= 4,025,000
JEFFERSON	05- 92.00		0.000	CITY-WIDE TRAFFIC CONTROL FOR DOWNTOWN LOUISVILLE (PHASE-I) SCOPE: CONGEST. MITIGATION	FUNDING PHASE YEAR AMOUNT CM D FY-93 650,000 R U CM C FY-95 3,000,000 TOTAL= 3,650,000
JEFFERSON	05- 92.01		0.000	CITY-WIDE TRAFFIC CONTROL FOR DOWNTOWN LOUISVILLE (PHASE-II) SCOPE: CONGEST. MITIGATION	FUNDING PHASE YEAR AMOUNT D R U CM C FY-96 3,000,000 TOTAL= 3,000,000
JEFFERSON	05- 93.00	KY-1020	2.000	NATIONAL TURNPIKE FROM OUTER LOOP TO SOUTHSIDE DRIVE (5-LANE) SCOPE: MAJOR WIDENING	FUNDING PHASE YEAR AMOUNT MLO D FY-93 750,000 R U C TOTAL= 750,000
JEFFERSON	05- 93.01	KY-1020	2.000	NATIONAL TURNPIKE FROM OUTER LOOP TO SOUTHSIDE DRIVE (5-LANE) SCOPE: MAJOR WIDENING	FUNDING PHASE YEAR AMOUNT D SLO R FY-96 2,000,000 SLO U FY-96 1,500,000 SLO C FY-98 10,000,000 TOTAL= 13,500,000
JEFFERSON	05- 94.00	I-264	0.000	REPLACE & OVERLAY SIGNS FR W OF US-60/ US-31W I-CHANGE TO I-64 SCOPE: SIGNING	FUNDING PHASE YEAR AMOUNT D R U IM C FY-92 85,000 TOTAL= 85,000
JEFFERSON	05- 95.00	I-264	0.000	REPLACE & OVERLAY SIGNS FR W OF US-60 I-CHANGE TO I-71  SCOPE: SIGNING	FUNDING PHASE YEAR AMOUNT D R U IM C FY-92 75,000 TOTAL= 75,000
JEFFERSON	05- 96.00	I-265	0.000	REPLACE & OVERLAY SIGNS FR KY-146 I-CHANGE TO I-71 I-CHANGE SCOPE: SIGNING	FUNDING PHASE YEAR AMOUNT D R U IM C FY-92 250,000 TOTAL= 250,000
JEFFERSON	05- 108.00	KY-841	0.000	GENE SNYDER FREEWAY DRAINAGE IMPROVEMENTS N OF SOUTH PARK RD.  SCOPE: RESTN REHAB	FUNDING PHASE YEAR AMOUNT D R U SP C FY-92 232,000 TOTAL= 232,000
JEFFERSON	05- 120.01	US-31E	3.690	LOUISVILLE-BARDSTOWN FR SNYDER FREEWAY TO FLOYDS FORK (G&D) SCOPE: MAJOR WIDENING	FUNDING PHASE YEAR AMOUNT D STP R FY-92 3,548,000 STP U FY-92 2,500,000 STP C FY-94 7,100,000 TOTAL= 13,148,000

JEFFERSON

COUNTY	ITEM NO.	ROUTE	LENGTH	DESCRIPTION	FUNDING-SCHEDULING INFORMATION
JEFFERSON BULLITT	05- 120.02	US-31E	2.250	LOUISVILLE-BARDSTOWN MT. WASHINGTON BYPASS FR FLOYDS FORK TO .8 S OF KY-44 (G&D) SCOPE: MAJOR WIDENING	FUNDING PHASE YEAR AMOUNT D R U STP C FY-92 5,478,000 TOTAL= 5,478,000
JEFFERSON	05- 120.04	US-31E	3.690	LOUISVILLE-BARDSTOWN FR SNYDER FREEWAY TO FLOYDS FORK (SURF. & INC G&D) SCOPE: MAJOR WIDENING	FUNDING PHASE YEAR AMOUNT D R U STP C FY-96 5,750,000 TOTAL= 5,750,000
JEFFERSON	05- 129.00	KY-1819	0.100	SEATONVILLE ROAD BR & APPRS AT FLOYDS FORK .2 NW OF ECHO TRAIL RD. (B74) SCOPE: BRDG REPLCMT	FUNDING PHASE YEAR AMOUNT D BRZ R FY-93 85,000 BRZ U FY-93 25,000 BRZ C FY-95 884,000 TOTAL= 994,000
JEFFERSON	05- 130.00	KY-1450	0.100	BLUE LICK ROAD BRIDGE & APPROACHES AT FISH POOL CR. .5 SW OF KY-61 (B78) SCOPE: BRDG REPLCMT	FUNDING PHASE YEAR AMOUNT D STB R FY-97 50,000 STB U FY-97 50,000 C TOTAL= 100,000
JEFFERSON	05- 134.00	CR-9999	0.100	TREVILLIAN WAY BR & APPRS AT S. FORK OF BEARGRASS CREEK (C153) SCOPE: BRDG REPLCMT	FUNDING PHASE YEAR AMOUNT D R U BRZ C FY-93 625,000 TOTAL= 625,000
JEFFERSON	05- 179.00	KY-1531	0.100	BR & APPRS AT BRUSH RUN N OF KY-148 (B123) SCOPE: BRDG REPLCMT	FUNDING PHASE YEAR AMOUNT BRZ D FY-93 60,000 BRZ R FY-94 40,000 BRZ U FY-94 50,000 BRZ C FY-96 154,000 TOTAL= 304,000
JEFFERSON	05- 188.00	KY-907	0.000	VALLEY STATION ROAD EXTEND RIGHT-TURN LANE AT US-31W SCOPE: CONGEST. MITIGATION	FUNDING PHASE YEAR AMOUNT D CM R FY-92 72,000 CM U FY-92 126,000 CM C FY-93 510,000 TOTAL= 708,000
JEFFERSON	05- 189.00	KY-907	0.215	THIRD STREET ROAD IMPROVE I-SECTION AT LAMBOURNE BLVD 3.2 NE OF US-31W AT VALLEY STATION SCOPE: CONGEST. MITIGATION	FUNDING PHASE YEAR AMOUNT D R CM U FY-92 23,000 CM C FY-93 490,000 TOTAL= 513,000
JEFFERSON	05- 206.00		0.100	WATTERSON TRAIL CONSTRUCT LEFT TURN LANES AND SIGNALS AT KIRBY LANE SCOPE: CONGEST. MITIGATION	FUNDING PHASE YEAR AMOUNT D CM R FY-92 120,000 CM U FY-93 53,000 CM C FY-94 500,000 TOTAL= 673,000
JEFFERSON	05- 211.00	KY-61	0.000	PRESTON STREET RECONST 5-LEG I-SECT WITH GILMORE LANE, ALDER AVE. & NORTON AVE. SCOPE: CONGEST. MITIGATION	FUNDING PHASE YEAR AMOUNT D R U CM C FY-92 168,000 TOTAL= 168,000

KENTUCKY TRANSPORTATION CABINET  
SIX YEAR HIGHWAY PLAN  
FY-1993 THRU FY-1998

JEFFERSON

COUNTY	ITEM NO.	ROUTE	LENGTH	DESCRIPTION	FUNDING-SCHEDULING INFORMATION
JEFFERSON	05- 212.00	KY-1934	2.800	GREENBELT HIGHWAY FROM GREENWOOD ROAD TO 1000' S OF JOHNSONTOWN RD. SCOPE: NEW ROUTE	FUNDING PHASE YEAR AMOUNT D SP R FY-92 500,000 SP U FY-92 500,000 SP C FY-93 3,500,000 TOTAL= 4,500,000
JEFFERSON	05- 212.11	KY-1934	2.800	GREENBELT HIGHWAY FROM GREENWOOD ROAD TO 1000' S OF JOHNSONTOWN RD. (SURFACE) SCOPE: NEW ROUTE	FUNDING PHASE YEAR AMOUNT D R U SP C FY-95 3,500,000 TOTAL= 3,500,000
JEFFERSON	05- 212.50	KY-1934	2.600	GREENBELT HIGHWAY FR 1000' S OF JOHNSON TOWN RD. TO US31W AT SNYDER FREEWAY SCOPE: NEW ROUTE	FUNDING PHASE YEAR AMOUNT SLO D FY-93 1,300,000 SLO R FY-95 3,625,000 SLO U FY-95 1,500,000 C TOTAL= 6,425,000
JEFFERSON	05- 212.51	KY-1934	2.600	GREENBELT HIGHWAY FR 1000' S OF JOHNSON TOWN RD TO US31W AT SNYDER FREEWAY SCOPE: NEW ROUTE	FUNDING PHASE YEAR AMOUNT D R U STP C FY-97 15,000,000 TOTAL= 15,000,000
JEFFERSON	05- 215.00	KY-1065	0.000	OUTER LOOP/ OLD SHEPHERDSVILLE RD. I-SECTION INCLDS S APPR. OF OLD SHEPHERD SVILLE RD. SCOPE: CONGEST. MITIGATION	FUNDING PHASE YEAR AMOUNT D CM R FY-92 30,000 CM U FY-92 10,000 CM C FY-93 175,000 TOTAL= 215,000
JEFFERSON	05- 229.00	KY-61	0.000	INSTALL SIGNAL SYSTEM FR GILMORE TO EASTERN PARKWAY  SCOPE: CONGEST. MITIGATION	FUNDING PHASE YEAR AMOUNT CM D FY-92 30,000 R U CM C FY-93 365,000 TOTAL= 395,000
JEFFERSON	05- 231.00	US-31E	0.000	INSTALL SIGNAL SYSTEM ON BARDSTOWN RD FROM TYLER TO JEFFERSON  SCOPE: CONGEST. MITIGATION	FUNDING PHASE YEAR AMOUNT CM D FY-92 35,000 R U CM C FY-93 300,000 TOTAL= 335,000
JEFFERSON	05- 247.00	KY-1450	3.400	WIDEN BLUE LICK RD. FR KY-61 TO BULLITT CO. LINE  SCOPE: MAJOR WIDENING	FUNDING PHASE YEAR AMOUNT SLO D FY-94 500,000 SLO R FY-97 1,200,000 SLO U FY-97 2,000,000 C TOTAL= 3,700,000
JEFFERSON	05- 248.00	KY-1865	2.000	NEW CUT ROAD FR KY-841 TO THIRD STREET  SCOPE: MAJOR WIDENING	FUNDING PHASE YEAR AMOUNT STP D FY-92 150,000 STP R FY-94 850,000 STP U FY-94 1,000,000 STP C FY-97 3,600,000 TOTAL= 5,600,000
JEFFERSON	05- 250.00		0.000	SHEPHERDSVILLE ROAD IMPROVE I-SECTION AT ROBBS LANE & APPLGATE LANE SCOPE: CONGEST. MITIGATION	FUNDING PHASE YEAR AMOUNT D CM R FY-93 80,000 CM U FY-93 50,000 CM C FY-94 200,000 TOTAL= 330,000

JEFFERSON

COUNTY	ITEM NO.	ROUTE	LENGTH	DESCRIPTION	FUNDING-SCHEDULING INFORMATION
JEFFERSON	05- 255.00	KY-1931	1.700	WIDENING OF THE 7TH STREET ROAD FR BERRY BLVD. TO WATHEN AVE. SCOPE: MAJOR WIDENING	FUNDING PHASE YEAR AMOUNT D R SP U FY-94 1,100,000 SP C FY-95 4,150,000 TOTAL= 5,250,000
JEFFERSON	05- 260.00	KY-2050	1.030	LYNDON LN/HERR LN WIDEN TO 3-LANES FR LAGRANGE RD. TO WESTPORT RD. SCOPE: MINOR WIDENING	FUNDING PHASE YEAR AMOUNT D R U SP C FY-93 770,000 TOTAL= 770,000
JEFFERSON	05- 261.00		0.800	JEFFERSON BLVD. EXTENSION; MCCAULEY AVE. TO POPLAR LEVEL ROAD SCOPE: PE & ENVIR	FUNDING PHASE YEAR AMOUNT SLO D FY-96 500,000 R U C TOTAL= 500,000
JEFFERSON	05- 262.00		1.000	ENTERPRISE DRIVE EXTENSION FROM NATIONAL TURNPIKE TO FERN VALLEY RD. SCOPE: PE & ENVIR	FUNDING PHASE YEAR AMOUNT SLO D FY-95 500,000 R U C TOTAL= 500,000
JEFFERSON	05- 278.00		0.040	BEULAH CHURCH RD. CORRECT DRAINAGE PROBLEM N OF SNYDER FREEWAY SCOPE: RESTN REHAB	FUNDING PHASE YEAR AMOUNT D R U SP C FY-92 64,000 TOTAL= 64,000
JEFFERSON	05- 280.01		1.170	BLANKENBAKER - I 64 FR 1400' S OF ELECTRON DRIVE TO RUCKRIEGAL PARKWAY (LOCAL PARTICIPATION) SCOPE: NEW ROUTE	FUNDING PHASE YEAR AMOUNT D R U SP C FY-93 2,000,000 TOTAL= 2,000,000
JEFFERSON	05- 280.02		0.230	ELECTRON DRIVE CONN. FR W SIDE OF OLD BLANKENBAKER RD. E TO W SIDE OF NEW BLANKEN BAKER PARKWAY SCOPE: NEW ROUTE	FUNDING PHASE YEAR AMOUNT D R U MLO C FY-92 185,000 TOTAL= 185,000
JEFFERSON	05- 282.01		1.220	HURSTBOURNE PARKWAY FR 200' N OF WESTPORT ROAD TO OLD WHIPPS MILL ROAD SCOPE: NEW ROUTE	FUNDING PHASE YEAR AMOUNT D R U SP C FY-92 2,500,000 TOTAL= 2,500,000
JEFFERSON	05- 285.00		1.500	CENTRAL AVE EXTENSION 3RD TO CRITTENDEN SERVES AIRPORT, FAIRGR OUNDS, U OF L SCOPE: NEW ROUTE	FUNDING PHASE YEAR AMOUNT SP D FY-92 1,000,000 R U C TOTAL= 1,000,000
JEFFERSON	05- 285.01		1.500	CENTRAL AVE EXTENSION 3RD TO CRITTENDEN SERVES AIRPORT, FAIRGR OUNDS, U OF L. (LOCAL/ CITY PARTICIPATION) SCOPE: NEW ROUTE	FUNDING PHASE YEAR AMOUNT D SLO R FY-94 3,200,000 SLO U FY-94 800,000 SLO C FY-96 2,000,000 TOTAL= 6,000,000

KENTUCKY TRANSPORTATION CABINET  
SIX YEAR HIGHWAY PLAN  
FY-1993 THRU FY-1998

JEFFERSON

COUNTY	ITEM NO.	ROUTE	LENGTH	DESCRIPTION	FUNDING-SCHEDULING INFORMATION
JEFFERSON	05- 285.02		0.000	CENTRAL AVE EXTENSION 3RD TO CRITTENDEN SERVES AIRPORT, FAIRGR OUNDS, U OF L. SCOPE: NEW ROUTE	FUNDING PHASE YEAR AMOUNT D R U SLO C FY-96 7,400,000 TOTAL= 7,400,000
JEFFERSON	05- 287.00		1.300	BLANKENBAKER ROAD I-64/US-60 SCOPE: NEW ROUTE	FUNDING PHASE YEAR AMOUNT STP D FY-95 300,000 STP R FY-97 1,500,000 STP U FY-98 700,000 C TOTAL= 2,500,000
JEFFERSON	05- 289.00	KY-1447	0.900	WESTPORT ROAD WIDEN TO 4-LANES FROM HOUNZ LANE TO FREY'S HILL ROAD SCOPE: MAJOR WIDENING	FUNDING PHASE YEAR AMOUNT SLO D FY-92 100,000 SLO R FY-94 1,500,000 SLO U FY-94 300,000 SLO C FY-96 3,000,000 TOTAL= 4,900,000
JEFFERSON	05- 295.02		0.500	HURSTBOURNE LANE EXTN FR DORSEY LANE TO OLD WHIPPS MILL ROAD SCOPE: NEW ROUTE	FUNDING PHASE YEAR AMOUNT D R U SP C FY-93 3,700,000 TOTAL= 3,700,000
JEFFERSON	05- 310.00	US-60	0.000	IMPROVE ROADWAY DRAINAGE IN VICINITY OF HOLMES & MADISON AVE. IN MIDDLETOWN (LOCAL PARTICIPATON) SCOPE: RESTN REHAB	FUNDING PHASE YEAR AMOUNT D R U SP C FY-94 125,000 TOTAL= 125,000
JEFFERSON	05- 311.00		0.000	LOUISVILLE RIVERFRONT DESIGN OF VARIOUS STREET IMPROVEMENTS SCOPE: NEW ROUTE	FUNDING PHASE YEAR AMOUNT KYD D FY-92 364,000 R U C TOTAL= 364,000
JEFFERSON	05- 311.01		0.000	LOUISVILLE RIVERFRONT DESIGN OF VARIOUS STREET IMPROVEMENTS SCOPE: NEW ROUTE	FUNDING PHASE YEAR AMOUNT KYD D FY-93 311,000 R U C TOTAL= 311,000
JEFFERSON	05- 311.10		0.000	LOUISVILLE RIVERFRONT 4-LANE EXTENSION OF WITHERSPOON ST. FR BINGHAM WAY TO CLAY ST. SCOPE: NEW ROUTE	FUNDING PHASE YEAR AMOUNT D KYD R FY-94 500,000 U KYD C FY-97 2,375,000 TOTAL= 2,875,000
JEFFERSON	05- 311.20		0.000	LOUISVILLE RIVERFRONT 4-LANE EXTENSION OF PRESTON ST. FR MARKET TO RIVER ROAD SCOPE: NEW ROUTE	FUNDING PHASE YEAR AMOUNT D KYD R FY-94 100,000 KYD U FY-95 50,000 KYD C FY-96 637,000 TOTAL= 787,000
JEFFERSON	05- 311.30		0.000	LOUISVILLE RIVERFRONT 2-LANE EXTENSION OF WASHINGTON ST. BETWEEN BROOK & PRESTON SCOPE: NEW ROUTE	FUNDING PHASE YEAR AMOUNT D R KYD U FY-94 25,000 KYD C FY-95 498,000 TOTAL= 523,000

JEFFERSON

COUNTY	ITEM NO.	ROUTE	LENGTH	DESCRIPTION	FUNDING-SCHEDULING INFORMATION
JEFFERSON	05- 311.40		0.000	LOUISVILLE RIVERFRONT 4-LANE EXTENSION OF BROOKS ST. FROM WASHINGTON TO RIVER ROAD SCOPE: NEW ROUTE	FUNDING PHASE YEAR AMOUNT D R KYD U FY-94 50,000 KYD C FY-95 401,000 TOTAL= 451,000
JEFFERSON	05- 311.50		0.000	LOUISVILLE RIVERFRONT FLOYD ST. EXTENSION  SCOPE: NEW ROUTE	FUNDING PHASE YEAR AMOUNT D R KYD U FY-94 25,000 KYD C FY-95 266,000 TOTAL= 291,000
JEFFERSON	05- 311.80		0.000	RIVER WALK/BIKEWAY AT LOUISVILLE RIVERFRONT NEAR CHICKASAW PARK  SCOPE: ENHANCEMENT	FUNDING PHASE YEAR AMOUNT TE D FY-93 150,000 R U TE C FY-95 2,000,000 TOTAL= 2,150,000
JEFFERSON	05- 313.00	VARIOUS	0.000	LANDSCAPING I-STATE ROADWAYS IN JEFFERSON COUNTY  SCOPE: ENHANCEMENT	FUNDING PHASE YEAR AMOUNT TE D FY-93 200,000 R U TE C FY-94 1,500,000 TOTAL= 1,700,000
JEFFERSON	05- 313.01	VARIOUS	0.000	LANDSCAPING I-STATE ROADWAYS IN JEFF. COUNTY  SCOPE: ENHANCEMENT	FUNDING PHASE YEAR AMOUNT D R U TE C FY-95 1,500,000 TOTAL= 1,500,000
JEFFERSON	05- 314.00		0.000	HURSTBOURNE LANE TRAFFIC FLOW STUDY  SCOPE: CONGEST. MITIGATION	FUNDING PHASE YEAR AMOUNT CM D FY-92 300,000 R U C TOTAL= 300,000
JEFFERSON	05- 322.00		3.300	HURSTBOURNE PKWY EXTENSION FROM BARDSTOWN RD. TO FERN VALLEY RD. SCOPE: NEW ROUTE	FUNDING PHASE YEAR AMOUNT SLO D FY-94 1,000,000 SLO R FY-97 1,800,000 U C TOTAL= 2,800,000
JEFFERSON	05- 322.01		3.300	HURSTBOURNE PKWY EXTENSION FROM BARDSTOWN RD. TO FERN VALLEY RD. SCOPE: NEW ROUTE	FUNDING PHASE YEAR AMOUNT D R SP U FY-97 2,000,000 C TOTAL= 2,000,000
JEFFERSON	05- 323.00	KY-1931	3.000	WIDEN GREENWOOD ROAD FROM GREENBELT HWY TO DIXIE HWY (US-31W)  SCOPE: PE & ENVIR	FUNDING PHASE YEAR AMOUNT SLO D FY-95 600,000 R U C TOTAL= 600,000
JEFFERSON	05- 323.01	KY-1931	3.000	WIDEN GREENWOOD ROAD FROM GREENBELT HWY TO DIXIE HWY (US-31W)  SCOPE: PE & ENVIR	FUNDING PHASE YEAR AMOUNT SP D FY-97 600,000 R U C TOTAL= 600,000



JEFFERSON

COUNTY	ITEM NO.	ROUTE	LENGTH	DESCRIPTION	FUNDING-SCHEDULING INFORMATION
JEFFERSON	05- 324.00	US-60	2.400	WIDEN SHELBYVILLE RD. FR I-264 TO HURSTBOURNE LANE  SCOPE: PE & ENVIR	FUNDING PHASE YEAR AMOUNT SLO D FY-95 500,000 R U C TOTAL= 500,000
JEFFERSON	05- 325.00	KY-1447	2.500	WESTPORT ROAD FROM HERR LANE TO HOUNZ LANE  SCOPE: PE & ENVIR	FUNDING PHASE YEAR AMOUNT SLO D FY-93 500,000 R U C TOTAL= 500,000
JEFFERSON	05- 325.01	KU-1447	2.500	WESTPORT ROAD FROM HERR LANE TO HOUNZ LANE  SCOPE: MAJOR WIDENING	FUNDING PHASE YEAR AMOUNT SP D FY-97 500,000 R U C TOTAL= 500,000
JEFFERSON	05- 989.00	KY-1819	0.000	WATTERSON TRAIL GRADE SEPARATION AT SOUTHERN RR IN JEFFERSONTOWN SCOPE: MAJOR WIDENING	FUNDING PHASE YEAR AMOUNT D R U RRS C FY-92 2,864,000 TOTAL= 2,864,000
JEFFERSON	05-1006.00	CR-9999	0.100	DAWSON HILL ROAD BR & APPRS OVER BACK RUN SE AT JCT BACK RUN ROAD (C40) SCOPE: BRDG REPLCMT	FUNDING PHASE YEAR AMOUNT BRZ D FY-96 50,000 BRZ R FY-98 50,000 BRZ U FY-98 50,000 C TOTAL= 150,000
JEFFERSON	05-1008.00	I-64	0.000	INSPECTION OF I-64 SHERMAN-MINTON BRIDGE AT LOUISVILLE  SCOPE: BRDG INSPECTION	FUNDING PHASE YEAR AMOUNT D R U BRO C FY-93 700,000 TOTAL= 700,000
JEFFERSON	05-1009.00	CR-9999	0.100	INDIAN HILLS TRAIL BR & APPRS OVER MUDDY FORK .46 SE OF RIVER ROAD (CR75) SCOPE: BRDG REPLCMT	FUNDING PHASE YEAR AMOUNT BRZ D FY-94 35,000 BRZ R FY-96 40,000 BRZ U FY-96 30,000 BRZ C FY-98 110,000 TOTAL= 215,000
JEFFERSON	05-1010.00	CR-9999	0.100	SOUTH POPE LICK BR & APPRS OVER POPE LICK CREEK .1 S OF OLD TAYLORSVILLE RD. (CR143) SCOPE: BRDG REPLCMT	FUNDING PHASE YEAR AMOUNT BRZ D FY-93 35,000 BRZ R FY-96 40,000 BRZ U FY-96 30,000 BRZ C FY-98 110,000 TOTAL= 215,000
JEFFERSON	05-1012.00		0.000	INTERSTATE TRAFFIC MANAGEMENT PROGRAM  SCOPE: CONGEST. MITIGATION	FUNDING PHASE YEAR AMOUNT CM D FY-93 150,000 R U CM C FY-95 4,000,000 TOTAL= 4,150,000
JEFFERSON	05-1014.00	CR-9999	0.100	HUNSINGER LANE BR & APPRS OVER SOUTH FORK BEARGRASS CREEK (C72) SCOPE: BRDG REPLCMT	FUNDING PHASE YEAR AMOUNT BRZ D FY-95 30,000 BRZ R FY-96 40,000 BRZ U FY-96 40,000 BRZ C FY-97 150,000 TOTAL= 260,000

JEFFERSON

COUNTY	ITEM NO.	ROUTE	LENGTH	DESCRIPTION	FUNDING-SCHEDULING INFORMATION
JEFFERSON	05-1015.00	CR-9999	0.100	ECHO TRAIL BR & APPRS OVER TRIBUTARY TO FLOYDS FORK (C49) SCOPE: BRDG REPLMT	FUNDING PHASE YEAR AMOUNT BRZ D FY-96 30,000 BRZ R FY-98 30,000 BRZ U FY-98 30,000 C TOTAL= 90,000
JESSAMINE	07- 204.00	US-68	0.000	I-SECTION IMPROVEMENT AT KY-29 N OF WILMORE SCOPE: SAFETY	FUNDING PHASE YEAR AMOUNT D SAF R FY-92 135,000 SAF U FY-92 70,000 SAF C FY-93 400,000 TOTAL= 605,000
JESSAMINE	07- 305.00	KY-3375	0.640	CATNIP HILL ROAD RECONSTRUCT GRADE SEPARATION AT SOUTHERN R.R. SCOPE: RAIL SEPARATION	FUNDING PHASE YEAR AMOUNT SAF D FY-92 500,000 SAF R FY-95 200,000 SAF U FY-95 600,000 SAF C FY-98 2,100,000 TOTAL= 3,400,000
JESSAMINE	07- 318.00	US-68	7.600	RECONST FR KY-1980 SOUTH TO KY-29 N OF WILMORE SCOPE: MAJOR WIDENING	FUNDING PHASE YEAR AMOUNT STP D FY-97 750,000 R U C TOTAL= 750,000
JESSAMINE	07- 998.00	US-27	4.700	CAMP NELSON-NICHOLAS- VILLE, RECONSTRUCT FR NICHOLASVILLE TO CAMP NELSON SCOPE: MAJOR WIDENING	FUNDING PHASE YEAR AMOUNT STP D FY-92 500,000 STP R FY-93 3,266,000 STP U FY-93 180,000 STP C FY-95 7,000,000 TOTAL= 10,946,000
JESSAMINE	07- 998.50	US-27	4.700	CAMP NELSON-NICHOLAS- VILLE, RECONSTRUCT FR NICHOLASVILLE TO CAMP NELSON SCOPE: MAJOR WIDENING	FUNDING PHASE YEAR AMOUNT D R U KYD C FY-95 11,500,000 TOTAL= 11,500,000
JESSAMINE	07-1021.00	CR-1010	0.100	MACKY ROAD BR & APPRS OVER EAST HICKMAN CR. 1.3 N OF KY-169 (C4) SCOPE: BRDG REPLCMT	FUNDING PHASE YEAR AMOUNT BRZ D FY-94 50,000 BRZ R FY-96 50,000 BRZ U FY-96 50,000 BRZ C FY-98 275,000 TOTAL= 425,000
JESSAMINE	07-1022.00	KY-3433	0.100	JESSAMINE STATION RD. BR & APPRS OVER SOUTHERN R.R. .2 E OF KY-29 IN WILMORE (RR606) SCOPE: BRDG REPLCMT	FUNDING PHASE YEAR AMOUNT STB D FY-93 250,000 STB R FY-96 200,000 STB U FY-96 300,000 C TOTAL= 750,000
JESSAMINE	07-1030.00	KY-29	0.100	NICHOLASVILLE-RUSSELL CROSS, BR & APPRS OVER SOUTHERN R.R. .7 W OF US-27 (B5) SCOPE: BRDG REPLCMT	FUNDING PHASE YEAR AMOUNT STB D FY-92 50,000 STB R FY-96 100,000 STB U FY-96 40,000 STB C FY-98 400,000 TOTAL= 590,000
JOHNSON	12- 120.00	KY-40	0.100	PAINTSVILLE-SALYERS- VILLE, BR & APPRS AT STATE ROAD FORK .76 SW OF KY-580 (B9) SCOPE: BRDG REPLCMT	FUNDING PHASE YEAR AMOUNT D STB R FY-94 50,000 STB U FY-94 50,000 STB C FY-96 300,000 TOTAL= 400,000

JOHNSON

COUNTY	ITEM NO.	ROUTE	LENGTH	DESCRIPTION	FUNDING-SCHEDULING INFORMATION
JOHNSON	12- 713.07	US-23	1.733	PRESTONSBURG-PAINTSVI LLE, FR STA 510+00 NEAR KY-825 TO STA 586+00 AT JENNY'S CREEK (G&D) SCOPE: RELOCATION	FUNDING PHASE YEAR AMOUNT D R U KYD C FY-93 3,571,000 TOTAL= 3,571,000
JOHNSON	12- 713.08	US-23	2.640	PRESTONSBURG-PAINTSVI LLE, FR STA 589+00 AT JENNY'S CR. TO EXISTING US-460 W OF PAINTSVILLE (G&D) SCOPE: RELOCATION	FUNDING PHASE YEAR AMOUNT D KYD R FY-92 2,520,000 KYD U FY-92 1,050,000 KYD C FY-93 6,079,000 TOTAL= 9,649,000
JOHNSON	12- 713.09	US-23	4.130	PRESTONSBURG-PAINTSVI LLE, FR STA 510+00 NEAR KY-825 TO EXIST. US-460 W OF PAINTSVIL LE 728+22 (SURFACE) SCOPE: RELOCATION	FUNDING PHASE YEAR AMOUNT D R U KYD C FY-95 5,000,000 TOTAL= 5,000,000
JOHNSON	12- 713.14	US-23	1.260	PRESTONSBURG-PAINTSVI LLE FR US-460 W OF PAINTSVILLE 728+22 TO EXIST US-23 N OF PAINTSVILLE 794+89 SCOPE: RELOCATION	FUNDING PHASE YEAR AMOUNT D R U KYD C FY-93 6,109,000 TOTAL= 6,109,000
JOHNSON	12-1005.00	KY-40	0.100	PAINTSVILLE-SALYERS- VILLE, BR & APPRS OVER LITTLE PAINT CR. .1 W OF KY-580 AT OIL SPRINGS (B11) SCOPE: BRDG REPLCMT	FUNDING PHASE YEAR AMOUNT D STB R FY-94 60,000 STB U FY-94 40,000 STB C FY-96 300,000 TOTAL= 400,000
JOHNSON	12-1010.00	CR-1069	0.100	LOCUST GROVE CHURCH RD, BRIDGE & APPRS OVER TOM'S CREEK (C9) SCOPE: BRDG REPLCMT	FUNDING PHASE YEAR AMOUNT BRZ D FY-93 65,000 BRZ R FY-94 80,000 BRZ U FY-94 30,000 BRZ C FY-96 170,000 TOTAL= 345,000
JOHNSON	12-1026.00	KY-40	0.100	PAINTSVILLE-SALYERS- VILLE, BR & APPRS OVER STATE ROAD FORK 1.0 SW OF KY-580 (B10) SCOPE: BRDG REPLCMT	FUNDING PHASE YEAR AMOUNT STB D FY-93 75,000 STB R FY-95 55,000 STB U FY-95 50,000 STB C FY-97 250,000 TOTAL= 430,000
KENTON	06- 7.03	I-275	2.470	CINCINNATI BELTLINE FR 1.09 W OF I-75 AT ERLANGER TO US-25 (MAINLINE PVMT RECONS & SELECTED I-CH RAMPS SCOPE: RESTN REHAB	FUNDING PHASE YEAR AMOUNT D R U IM C FY-92 10,000,000 TOTAL= 10,000,000
KENTON	06- 38.10	I-75	2.000	LEXINGTON-CINCINNATI ADDIT LANE FR I-275 TO 3000' S OF DIXIE HIGHWAY SCOPE: RESTN REHAB	FUNDING PHASE YEAR AMOUNT D R IM U FY-92 63,000 IM C FY-93 27,000,000 TOTAL= 27,063,000
KENTON	06- 38.11	I-75	2.000	LEXINGTON-CINCINNATI ADDIT LANE FR I-275 TO 3000' S OF DIXIE HIGHWAY SCOPE: RESTN REHAB	FUNDING PHASE YEAR AMOUNT D R NH U FY-92 9,000 NH C FY-93 3,000,000 TOTAL= 3,009,000

KENTON

COUNTY	ITEM NO.	ROUTE	LENGTH	DESCRIPTION	FUNDING-SCHEDULING INFORMATION
KENTON	06- 38.20	I-75	1.000	LEXINGTON-CINCINNATI ADDIT LANE FR 3000' S OF DIXIE HIGHWAY TO KYLES LANE SCOPE: RESTN REHAB	FUNDING PHASE YEAR AMOUNT D IM R FY-94 7,200,000 IM U FY-94 383,000 IM C FY-97 15,300,000 TOTAL= 22,883,000
KENTON	06- 38.21	I-75	1.000	LEXINGTON-CINCINNATI ADDIT LANE FR 3000' S OF DIXIE HIGHWAY TO KYLES LANE SCOPE: RESTN REHAB	FUNDING PHASE YEAR AMOUNT D NH R FY-94 800,000 NH U FY-94 43,000 NH C FY-97 1,777,000 TOTAL= 2,620,000
KENTON	06- 39.00	I-75	0.000	DONALDSON I-CHANGE I-75/I-71 FR 3000' S TO 2000' N OF KY-536 NB SCOPE: RESTN REHAB	FUNDING PHASE YEAR AMOUNT IM D FY-96 300,000 IM R FY-98 200,000 IM U FY-98 300,000 C TOTAL= 800,000
KENTON	06- 47.00	I-75	0.000	BRENT SPENCE BRIDGE (SCOPING STUDY)  SCOPE: SCOPING STUDY	FUNDING PHASE YEAR AMOUNT IM D FY-95 250,000 R U C TOTAL= 250,000
KENTON	06- 66.00		0.331	LATONIA AVE.-43RD ST. CONST BRIDGE UNDER L&N RR BETWEEN LATONIA & 43RD STREET SCOPE: NEW ROUTE	FUNDING PHASE YEAR AMOUNT D R U SNK C FY-92 3,000,000 TOTAL= 3,000,000
KENTON	06- 71.00	KY-1303	8.700	TURKEYFOOT RD CORR. FR DIXIE HIGHWAY S TO US-25 NEAR MT. ZION/I 75 I-CHANGE SCOPE: PE & ENVIR	FUNDING PHASE YEAR AMOUNT SNK D FY-92 1,000,000 R U C TOTAL= 1,000,000
KENTON	06- 71.01	KY-1303	1.000	TURKEYFOOT ROAD LINDENWOOD TO AUTUMN (INCLDS BR. OVER BULLOCK PEN CR.) SCOPE: RELOCATION	FUNDING PHASE YEAR AMOUNT SNK D FY-93 250,000 SNK R FY-94 1,500,000 SNK U FY-94 350,000 SNK C FY-96 4,500,000 TOTAL= 6,600,000
KENTON	06- 71.02	KY-1303	2.000	TURKEYFOOT ROAD FROM DUDLEY RD. TO LINDENWOOD  SCOPE: RELOCATION	FUNDING PHASE YEAR AMOUNT SNK D FY-97 500,000 R U C TOTAL= 500,000
KENTON	06- 132.00	KY-1829	0.100	RICHARDSON ROAD BRIDGE & APPROACHES AT BANKLICK CREEK .1 W OF KY-17 (B27) SCOPE: BRDG REPLCMT	FUNDING PHASE YEAR AMOUNT D R U STB C FY-93 850,000 TOTAL= 850,000
KENTON	06- 173.00	US-25	0.100	LEFT TURN LANE ON DIXIE HWY AT TURKEYFOOT ROAD  SCOPE: CONGEST. MITIGATION	FUNDING PHASE YEAR AMOUNT CM D FY-92 75,000 CM R FY-93 500,000 CM U FY-93 300,000 CM C FY-95 500,000 TOTAL= 1,375,000

KENTUCKY TRANSPORTATION CABINET  
SIX YEAR HIGHWAY PLAN  
FY-1993 THRU FY-1998

KENTON

COUNTY	ITEM NO.	ROUTE	LENGTH	DESCRIPTION	FUNDING-SCHEDULING INFORMATION
KENTON	06- 174.00	US-25	0.100	LEFT TURN LANE ON DIXIE HWY AT SLEEPY HOLLOW  SCOPE: CONGEST. MITIGATION	FUNDING PHASE YEAR AMOUNT CM D FY-92 75,000 CM R FY-93 300,000 CM U FY-93 200,000 CM C FY-95 500,000 TOTAL= 1,075,000
KENTON	06- 175.00	KY-371	0.400	WIDEN BUTTERMILK PIKE FR POST OFFICE TO DIXIE HWY  SCOPE: MAJOR WIDENING	FUNDING PHASE YEAR AMOUNT SNK D FY-93 75,000 SNK R FY-96 300,000 SNK U FY-96 200,000 SNK C FY-98 500,000 TOTAL= 1,075,000
KENTON	06- 176.00	KY-8	3.000	OPERATIONAL IMPROVE- MENTS FR BROMLEY TO LUDLOW TO I-75  SCOPE: SAFETY	FUNDING PHASE YEAR AMOUNT D SNK R FY-93 100,000 SNK U FY-93 50,000 SNK C FY-94 500,000 TOTAL= 650,000
KENTON	06- 181.00	KY-17	0.000	REMOVE WALL & LAY BACK SLOPES ON HARRIS RD. AT SHAW ROAD SCOPE: SAFETY	FUNDING PHASE YEAR AMOUNT D SAF R FY-93 150,000 SAF U FY-93 100,000 SAF C FY-94 170,000 TOTAL= 420,000
KENTON	06- 219.01		0.450	ANDERSON ROAD IN CRESCENT SPRINGS FR BUTTERMILK PIKE NE TO PLEASANT RUN ROAD SCOPE: MINOR WIDENING	FUNDING PHASE YEAR AMOUNT D SP R FY-92 200,000 U SP C FY-93 750,000 TOTAL= 950,000
KENTON	06- 271.02		0.000	REHABILITATION OF ROEBLING BRIDGE; REPL SLAB ON OHIO APPR.  SCOPE: RESTN REHAB	FUNDING PHASE YEAR AMOUNT D R U SP C FY-93 1,219,000 TOTAL= 1,219,000
KENTON	06- 273.00	KY-1120	1.000	RECONSTRUCT FR I-75 TO SHORTWAY BRIDGE  SCOPE: MINOR WIDENING	FUNDING PHASE YEAR AMOUNT SNK D FY-92 500,000 SNK R FY-95 5,000,000 SNK U FY-96 1,000,000 SNK C FY-98 4,000,000 TOTAL= 10,500,000
KENTON	06- 291.00	KY-1072	2.900	KYLES LANE IMPROVE ROADWAY FR KY-17 AT HIGHLAND AVE TO DIXIE HIGHWAY SCOPE: MAJOR WIDENING	FUNDING PHASE YEAR AMOUNT D R U SP C FY-93 5,500,000 TOTAL= 5,500,000
KENTON	06- 300.00		0.200	NEW OHIO RIVER BR. FR COVINGTON TO CINN. NEAR SUSPENSION BR. BRIDGE & APPROACHES; KY. SHARE SCOPE: BRDG REPLCMT	FUNDING PHASE YEAR AMOUNT BRA D FY-93 2,217,000 R U BRA C FY-96 12,985,000 TOTAL= 15,202,000
KENTON	06- 300.01		0.300	NEW OHIO RIVER BR. FR COVINGTON TO CINN. NEAR SUSPENSION BR. (KY APPROACHES) SCOPE: BRDG REPLCMT	FUNDING PHASE YEAR AMOUNT D BRO R FY-95 4,560,000 BRO U FY-95 1,550,000 BRO C FY-96 1,320,000 TOTAL= 7,430,000

KENTON

COUNTY	ITEM NO.	ROUTE	LENGTH	DESCRIPTION	FUNDING-SCHEDULING INFORMATION
KENTON	06- 310.00	US-25	0.000	DIXIE HIGHWAY TRAFFIC SIGNAL SYSTEM  SCOPE: CONGEST. MITIGATION	FUNDING PHASE YEAR AMOUNT CM D FY-92 50,000 R U CM C FY-93 500,000 TOTAL= 550,000
KENTON	06- 983.00	CR-9999	0.100	19TH STREET BR & APPRS AT SEABOARD R.R. IN COVINGTON (C35) SCOPE: BRDG REPLCMT	FUNDING PHASE YEAR AMOUNT D BRZ R FY-92 490,000 BRZ U FY-92 205,000 BRZ C FY-94 1,326,000 TOTAL= 2,021,000
KNOTT	12- 270.00	KY-160	0.200	RECONSTRUCT IN THE VICINITY OF MP 10.2  SCOPE: SAFETY	FUNDING PHASE YEAR AMOUNT SP D FY-94 75,000 SP R FY-96 100,000 U SP C FY-97 250,000 TOTAL= 425,000
KNOTT	12- 271.00	KY-899	0.300	RECONSTRUCT FR MP10.1 TO MP 10.4  SCOPE: SAFETY	FUNDING PHASE YEAR AMOUNT SP D FY-95 100,000 SP R FY-97 50,000 SP U FY-97 50,000 SP C FY-98 1,000,000 TOTAL= 1,200,000
KNOTT	12- 272.00	KY-1393	0.200	FROM MP 4.7 TO KY-160  SCOPE: SAFETY	FUNDING PHASE YEAR AMOUNT SP D FY-94 100,000 SP R FY-96 300,000 SP U FY-96 100,000 SP C FY-97 350,000 TOTAL= 850,000
KNOTT	12- 273.00	KY-899	0.600	FROM MP1.1 TO MP 1.7  SCOPE: SAFETY	FUNDING PHASE YEAR AMOUNT SP D FY-94 200,000 SP R FY-96 500,000 SP U FY-96 200,000 SP C FY-98 2,500,000 TOTAL= 3,400,000
KNOTT	12- 274.00	KY-899	0.300	FROM MP 6.1 TO MP 6.4  SCOPE: SAFETY	FUNDING PHASE YEAR AMOUNT SP D FY-94 75,000 SP R FY-96 50,000 SP U FY-96 50,000 SP C FY-97 700,000 TOTAL= 875,000
KNOX WHITLEY	11- 3.01		2.400	CORBIN BYPASS FR INDUSTRIAL PARK TO KY-26 (LOCAL PARTICIPATION) SCOPE: NEW ROUTE	FUNDING PHASE YEAR AMOUNT D SP R FY-94 475,000 SP U FY-94 468,000 SP C FY-96 5,850,000 TOTAL= 6,793,000
KNOX WHITLEY	11- 3.02		1.650	CORBIN BYPASS FR KY-26 TO US-25W  SCOPE: NEW ROUTE	FUNDING PHASE YEAR AMOUNT D R U SP C FY-96 6,150,000 TOTAL= 6,150,000
KNOX CLAY	11- 274.00	KY-11	26.000	FROM US-25E AT BARBOURVILLE TO US-421 NEAR MANCHESTER SCOPE: SCOPING STUDY	FUNDING PHASE YEAR AMOUNT SP D FY-97 100,000 R U C TOTAL= 100,000

KENTUCKY TRANSPORTATION CABINET  
SIX YEAR HIGHWAY PLAN  
FY-1993 THRU FY-1998

KNOX

COUNTY	ITEM NO.	ROUTE	LENGTH	DESCRIPTION	FUNDING-SCHEDULING INFORMATION
KNOX	11- 992.00	KY-6	0.710	NORTH MAIN ST. IN BARBOURVILLE FR .010 SE OF MANCHESTER ST. NW TO .077 NW OF HENSON ST. SCOPE: MINOR WIDENING	FUNDING PHASE YEAR AMOUNT D R U STP C FY-92 678,000 TOTAL= 678,000
KNOX	11-1014.00	KY-830	0.100	BARBOURVILLE-SILER- FLETCHER; BR & APPRS OVER STONY FORK .15 W OF KY-1232 (B5) SCOPE: BRDG REPLCMT	FUNDING PHASE YEAR AMOUNT STB D FY-94 50,000 STB R FY-96 60,000 STB U FY-96 40,000 STB C FY-98 100,000 TOTAL= 250,000
LARUE NELSON	04- 167.00	KY-462	0.100	ROLLING FORK BR & APPRS AT ROLLING FORK RIVER AT LARUE- NELSON CO. LINE NEAR GLEANINGS (B21) SCOPE: BRDG REPLCMT	FUNDING PHASE YEAR AMOUNT D R U BRZ C FY-92 1,066,000 TOTAL= 1,066,000
LARUE	04- 181.00	US-31E	0.900	RECONSTRUCT FR .2 N OF KY-61 TO HODGENVILLE BYPASS  SCOPE: MAJOR WIDENING	FUNDING PHASE YEAR AMOUNT STP D FY-95 300,000 STP R FY-97 200,000 STP U FY-97 105,000 C TOTAL= 605,000
LARUE	04-1022.00	US-31E	0.100	HODGENVILLE-BARDSTOWN BR & APPRS OVER BRANCH KNOB CREEK 2.4 NE OF KY-84 (B6) SCOPE: BRDG REPLCMT	FUNDING PHASE YEAR AMOUNT STB D FY-96 50,000 STB R FY-97 45,000 STB U FY-97 40,000 C TOTAL= 135,000
LAUREL	11- 10.00	DB-PKWY	0.000	REPLACE & OVERLAY SIGNS ON DANIEL BOONE PARKWAY FR LONDON TO HAZARD SCOPE: SIGNING	FUNDING PHASE YEAR AMOUNT D R U NH C FY-97 700,000 TOTAL= 700,000
LAUREL	11- 130.00	KY-490	0.100	RECONSTRUCT AND CHANNELIZE I-SECTION OF KY-490 & KY-30  SCOPE: SAFETY	FUNDING PHASE YEAR AMOUNT SAF D FY-92 40,000 SAF R FY-94 75,000 U SAF C FY-95 115,000 TOTAL= 230,000
LAUREL	11- 132.00	US-25E	0.100	CONSTRUCT LEFT TURN LANE TO I-75 SOUTH  SCOPE: SAFETY	FUNDING PHASE YEAR AMOUNT SAF D FY-92 35,000 R U SAF C FY-93 100,000 TOTAL= 135,000
LAUREL	11- 210.00	US-25	1.620	RECONSTRUCT FROM KY-192 TO 1ST. STREET IN LONDON  SCOPE: MAJOR WIDENING	FUNDING PHASE YEAR AMOUNT D STP R FY-94 500,000 STP U FY-94 150,000 STP C FY-96 2,100,000 TOTAL= 2,750,000
LAUREL	11-1015.00	KY-1956	0.100	LONDON-BERNSTADT- SOMERSET; BR & APPRS OVER ROCKCASTLE RIVER AT PULASKI-LAUREL CO. LINE (B45) SCOPE: BRDG REPLCMT	FUNDING PHASE YEAR AMOUNT STB D FY-94 150,000 STB R FY-96 100,000 STB U FY-96 50,000 C TOTAL= 300,000

LAUREL

COUNTY	ITEM NO.	ROUTE	LENGTH	DESCRIPTION	FUNDING-SCHEDULING INFORMATION
LAUREL	11-1030.00	KY-1189	0.100	FARSITON-LEBAS-KY80 BR & APPRS OVER ROUGH CREEK .1 W OF KY-830 (B72) SCOPE: BRDG REPLCMT	FUNDING PHASE YEAR AMOUNT STB D FY-96 50,000 STB R FY-97 40,000 STB U FY-97 50,000 C TOTAL= 140,000
LAWRENCE	12- 265.00		2.600	ACCESS RD TO PLEASANT RIDGE AT YATESVILLE DAM (DEPENDS ON CORPS OF ENGRS. FUNDS) SCOPE: NEW ROUTE	FUNDING PHASE YEAR AMOUNT D R U SP C FY-94 3,000,000 TOTAL= 3,000,000
LAWRENCE	12-1019.00	KY-707	0.100	BRIDGE & APPRS OVER NEWCOMB CREEK (B35) SCOPE: BRDG REPLCMT	FUNDING PHASE YEAR AMOUNT BRZ D FY-93 75,000 BRZ R FY-94 50,000 BRZ U FY-94 40,000 BRZ C FY-96 350,000 TOTAL= 515,000
LAWRENCE	12-1033.00	KY-707	0.100	BUCHANAN-ADELINE BR & APPRS OVER LEFT FORK OF BEAR CREEK 2.0 S OF KY-1937 (B37) SCOPE: BRDG REPLCMT	FUNDING PHASE YEAR AMOUNT BRZ D FY-96 50,000 BRZ R FY-98 50,000 BRZ U FY-98 50,000 C TOTAL= 150,000
LAWRENCE	12-1034.00	KY-707	0.100	BUCHANAN-ADELINE BR & APPRS OVER BRUSHY FROK .5 S OF KY-1937 (B36) SCOPE: BRDG REPLCMT	FUNDING PHASE YEAR AMOUNT BRZ D FY-96 50,000 BRZ R FY-98 50,000 BRZ U FY-98 50,000 C TOTAL= 150,000
LEE	10- 199.00	KY-587	0.400	MCKEE-BEATTVILLE FR KY-399 TO .38 E OF BEGINNING  SCOPE: RELOCATION	FUNDING PHASE YEAR AMOUNT D R U STP C FY-93 2,550,000 TOTAL= 2,550,000
LEE	10- 274.00	KY-52	0.000	GRADE SEPARATION RECONST UNDERPASS WITH CSX R.R. IN BEATTVILLE SCOPE: RAIL SEPARATION	FUNDING PHASE YEAR AMOUNT SAF D FY-92 300,000 SAF R FY-94 1,400,000 SAF U FY-94 200,000 SAF C FY-96 1,500,000 TOTAL= 3,400,000
LESLIE PERRY	11- 213.00		13.000	BUCKHORN STATE PARK ACCESS ROAD  SCOPE: SCOPING STUDY	FUNDING PHASE YEAR AMOUNT SP D FY-93 100,000 R U C TOTAL= 100,000
LESLIE	11- 267.00	US-421	33.000	HYDEN TO HARLAN  SCOPE: SCOPING STUDY	FUNDING PHASE YEAR AMOUNT SP D FY-94 150,000 R U C TOTAL= 150,000
LESLIE	11-1012.00	KY-80	0.100	HYDEN-HAZARD BR & APPRS OVER WOOTEN CREEK .10 S OF KY-1807 (B3) SCOPE: BRDG REPLCMT	FUNDING PHASE YEAR AMOUNT STB D FY-92 60,000 STB R FY-96 75,000 STB U FY-96 50,000 STB C FY-98 535,000 TOTAL= 720,000



LESLIE

COUNTY	ITEM NO.	ROUTE	LENGTH	DESCRIPTION	FUNDING-PHASE	YEAR	AMOUNT
LESLIE	11-1013.00	KY-80	0.100	HYDEN-HAZARD BR & APPRS OVER MACINTOSH CREEK 1.0 SW OF PERRY CO. LINE (B4) SCOPE: BRDG REPLCMT	FUNDING PHASE STB D STB R STB U STB C	YEAR FY-92 FY-96 FY-96 FY-98	AMOUNT 60,000 50,000 40,000 155,000 TOTAL= 305,000
LETCHER	12- 109.00	KY-1862	0.100	THORNTON CREEK RD. BRIDGE & APPROACHES AT NORTH FORK KY. RIVER AT THORNTON (B64) SCOPE: BRDG REPLCMT	FUNDING PHASE D R U BRZ C	YEAR FY-92	AMOUNT 330,000 TOTAL= 330,000
LETCHER	12- 126.00	US-23	2.800	VA. STATE LINE - JENK INS RD. FR VA. STATE LINE TO NWCL OF JENKINS (JENKINS BYPASS) SCOPE: RELOCATION	FUNDING PHASE D BP R U C	YEAR FY-92	AMOUNT 7,123,000 TOTAL= 7,123,000
LETCHER	12- 126.01	US-23	2.800	VA. STATE LINE - JENK INS RD. FR VA. STATE LINE TO NWCL OF JENKINS (JENKINS BYPASS) SCOPE: RELOCATION	FUNDING PHASE D BP R U C	YEAR FY-93	AMOUNT 2,532,000 TOTAL= 2,532,000
LETCHER	12- 126.10	US-23	2.800	VA. STATE LINE - JENK INS RD. FR VA. STATE LINE TO NWCL OF JENKINS (JENKINS BYPASS) SCOPE: RELOCATION	FUNDING PHASE D R U NH C	YEAR FY-95	AMOUNT 43,500,000 TOTAL= 43,500,000
LETCHER	12- 127.01	US-23	2.770	US 23/US 119 JENKINS-PIKEVILLE FR NE OF CANE BRANCH TO .56 NW OF BOOKER BRANCH(SECT-2) (G&D) SCOPE: RELOCATION	FUNDING PHASE D BP R BP U BP C	YEAR FY-92 FY-92 FY-94	AMOUNT 2,319,000 400,000 16,500,000 TOTAL= 19,219,000
LETCHER	12- 127.02	US-23	4.260	US 23/ US 119 JENKINS-PIKEVILLE FR NEAR JCT KY-805 TO .56 NW OF BOOKER BRANCH(1&2) (SURF) SCOPE: RELOCATION	FUNDING PHASE D R U BP C	YEAR FY-96	AMOUNT 7,000,000 TOTAL= 7,000,000
LETCHER PIKE	12- 128.10	US-23	2.570	US23/US119 JENKINS- PIKEVILLE FR .56 NW OF BOOKER BRANCH 10 400' NE OF BRUSHEY FORK (SECT-3) (G&D) SCOPE: RELOCATION	FUNDING PHASE D BP R BP U BP C	YEAR FY-94 FY-94 FY-96	AMOUNT 4,000,000 1,200,000 14,000,000 TOTAL= 19,200,000
LETCHER PIKE	12- 128.11	US-23	2.570	US23/US119 JENKINS- PIKEVILLE FR .56 NW OF BOOKER BRANCH TO 400' NE OF BRUSHEY FORK (SECT-3) (SURF) SCOPE: RELOCATION	FUNDING PHASE D R U SP C	YEAR FY-98	AMOUNT 3,500,000 TOTAL= 3,500,000
LETCHER	12- 311.04	US-119	9.000	PINE MOUNTAIN; PART- RIDGE TO WHITESBURG; SPOT IMPROVEMENTS SCOPE: RELOCATION	FUNDING PHASE SP D SP R SP U SP C	YEAR FY-95 FY-97 FY-97 FY-98	AMOUNT 1,000,000 1,000,000 750,000 10,000,000 TOTAL= 12,750,000

KENTUCKY TRANSPORTATION CABINET  
SIX YEAR HIGHWAY PLAN  
FY-1993 THRU FY-1998

LEWIS

COUNTY	ITEM NO.	ROUTE	LENGTH	DESCRIPTION	FUNDING-SCHEDULING INFORMATION
LEWIS	09- 210.00	KY-1306	0.200	AA HWY-GARRISON RD. SPOT IMPROVEMENTS .2 S OF KY-10 AT GARRISON SCOPE: RELOCATION	FUNDING PHASE YEAR AMOUNT D R U SP C FY-92 210,000 TOTAL= 210,000
LEWIS GREENUP	09- 222.12	AA-HWY	3.920	VANCEBURG-GREENUP DAM FR BRIERY BRANCH TO .3 E OF COUNTY LINE. (SEE 222.07- G&D) SECT-27 (SURFACE) SCOPE: NEW ROUTE	FUNDING PHASE YEAR AMOUNT D R U BP C FY-94 2,737,000 TOTAL= 2,737,000
LEWIS	09- 223.08	AA-HWY	4.200	VANCEBURG-GRAYSON RD FR 1000' E OF GREENUP DAM-GRAYSON SPLIT TO I-SECT (223.01- G&D) SECT-31 (SURFACE) SCOPE: NEW ROUTE	FUNDING PHASE YEAR AMOUNT D R U BP C FY-94 806,000 TOTAL= 806,000
LEWIS CARTER	09- 223.09	AA-HWY	5.000	FR NEAR I-SECT OF JOHN HOWARD HOLLOW & WOLF CR TO I-SECT OF BRUCE HOLLOW (223.02- G&D) SECT-32 (SURF) SCOPE: NEW ROUTE	FUNDING PHASE YEAR AMOUNT D R U BP C FY-93 3,209,000 TOTAL= 3,209,000
LINCOLN	08- 244.02	US-150	4.700	FR 1.2 E OF PREACHERS VILLE RD. SE TO NEAR DEEP WELL RD. NW OF CRAB ORCHARD (G&D) SCOPE: RELOCATION	FUNDING PHASE YEAR AMOUNT D SP R FY-93 975,000 SP U FY-93 800,000 SP C FY-95 7,315,000 TOTAL= 9,090,000
LINCOLN	08- 244.03	US-150	1.200	PREACHERSVILLE RD TO 1.2 E OF PREACHERS- VILLE RD. SCOPE: RELOCATION	FUNDING PHASE YEAR AMOUNT SP D FY-95 225,000 SP R FY-97 1,000,000 SP U FY-97 1,500,000 C TOTAL= 2,725,000
LINCOLN	08- 244.05	US-150	4.700	FR 1.2 E OF PREACHERS VILLE RD. SE TO NEAR DEEP WELL RD. NW OF CRAB ORCHARD (SURFACE) SCOPE: RELOCATION	FUNDING PHASE YEAR AMOUNT D R U SP C FY-97 2,796,000 TOTAL= 2,796,000
LINCOLN ROCKCASTLE	08- 244.50	US-150	13.300	WEST OF CRAB ORCHARD TO MT. VERNON SCOPE: PE & ENVIR	FUNDING PHASE YEAR AMOUNT STP D FY-98 600,000 R U C TOTAL= 600,000
LINCOLN	08-1004.00	US-150	0.100	E. MAIN STREET BR & OVER APPRS LOGANS CREEK .65 E OF US-27 (88) SCOPE: BRDG REHAB	FUNDING PHASE YEAR AMOUNT STB D FY-94 100,000 STB R FY-96 10,000 STB U FY-96 10,000 STB C FY-98 561,000 TOTAL= 681,000
LIVINGSTON	01-1068.00	US-60	0.100	SMITHLAND-MARION BR & APPRS OVER DYERS CREEK 1.4 NE OF KY-137 (B18) SCOPE: BRDG REPLCMT	FUNDING PHASE YEAR AMOUNT STB D FY-92 70,000 STB R FY-95 100,000 STB U FY-95 100,000 STB C FY-98 400,000 TOTAL= 670,000

LIVINGSTON

COUNTY	ITEM NO.	ROUTE	LENGTH	DESCRIPTION	FUNDING-SCHEDULING INFORMATION
LIVINGSTON	01-1089.00	KY-70	0.100	SMITHLAND-DYCUSBURG BR & APPRS OVER DUNN CREEK 3.4 E OF US-60 (B23) SCOPE: BRDG REPLCMT	FUNDING PHASE YEAR AMOUNT STB D FY-94 50,000 STB R FY-96 50,000 STB U FY-96 75,000 STB C FY-98 250,000 TOTAL= 425,000
LIVINGSTON	01-1094.00	KY-70	0.100	SMITHLAND-DYCUSBURG BR & APPRS OVER HICKORY CREEK 5.4 E OF US-60 (B24) SCOPE: BRDG REPLCMT	FUNDING PHASE YEAR AMOUNT STB D FY-94 50,000 STB R FY-96 50,000 STB U FY-96 75,000 STB C FY-98 300,000 TOTAL= 475,000
LOGAN	03- 175.00	KY-1151	0.190	GORDONVILLE ROAD BR & APPRS AT WHIPPOORWILL CR. 2.2 N OF US-68 (B62) SCOPE: BRDG REPLCMT	FUNDING PHASE YEAR AMOUNT D R U BRZ C FY-93 275,000 TOTAL= 275,000
LOGAN	03- 176.00	KY-1151	0.100	BR & APPRS AT WHIPPOORWILL CR. 1.0 S OF US-79 (B61) SCOPE: BRDG REPLCMT	FUNDING PHASE YEAR AMOUNT BRZ D FY-93 50,000 BRZ R FY-95 40,000 BRZ U FY-95 20,000 BRZ C FY-96 108,000 TOTAL= 218,000
LOGAN WARREN	03- 247.06	US-68	5.170	AUBURN-BOWLING GREEN FR E OF RR BRIDGE E OF AUBURN TO .75 E OF LOGAN CO. LINE (G&D) SCOPE: RELOCATION	FUNDING PHASE YEAR AMOUNT D R U NH C FY-93 5,300,000 TOTAL= 5,300,000
LOGAN WARREN	03- 247.07	US-68	5.100	AUBURN-BOWLING GREEN FR E OF RR BRIDGE E OF AUBURN TO .75 E OF LOGAN CO. LINE (SURFACE) SCOPE: RELOCATION	FUNDING PHASE YEAR AMOUNT D R U NH C FY-95 4,900,000 TOTAL= 4,900,000
LOGAN	03- 248.00	US-68	3.850	RUSSELLVILLE BY-PASS FR US-68 E OF TOWN TO US-431 N (GD& INCID. SURFACE) SCOPE: NEW ROUTE	FUNDING PHASE YEAR AMOUNT D R U BP C FY-92 5,700,000 TOTAL= 5,700,000
LOGAN	03- 248.01	US-68	3.850	RUSSELLVILLE BYPASS FR US-68 E OF TOWN TO US-431 N (SURFACE) SCOPE: NEW ROUTE	FUNDING PHASE YEAR AMOUNT D R U BP C FY-94 3,800,000 TOTAL= 3,800,000
LOGAN	03- 271.00	US-68	3.700	RUSSELLVILLE-AUBURN FR PROPOSED RUSSELL- VILLE BYPASS E TO 3000' W OF DENNIS- CORINTH RD SCOPE: MAJOR WIDENING	FUNDING PHASE YEAR AMOUNT D R U BP C FY-94 5,500,000 TOTAL= 5,500,000
LOGAN	03- 271.01	US-68	3.480	RUSSELLEVILLE-AUBURN FR 3000' W OF DENNIS- CORINTH RD E TO 1000' E OF MONTGOMERY RD (G&D) SCOPE: MAJOR WIDENING	FUNDING PHASE YEAR AMOUNT D R U BP C FY-92 348,000 BP C FY-93 3,575,000 TOTAL= 3,923,000

KENTUCKY TRANSPORTATION CABINET  
SIX YEAR HIGHWAY PLAN  
FY-1993 THRU FY-1998

LOGAN

COUNTY	ITEM NO.	ROUTE	LENGTH	DESCRIPTION	FUNDING-SCHEDULING INFORMATION
LOGAN	03- 271.02	US-68	3.480	RUSSELLEVILLE-AUBURN FR 3000' W OF DENNIS- CORINTH RD E TO 1000' E OF MONTGOMERY RD (SURFACE) SCOPE: NEW ROUTE	FUNDING PHASE YEAR AMOUNT D R U BP C FY-94 3,100,000 TOTAL= 3,100,000
LOGAN	03- 272.01	US-68	3.804	AUBURN BYPASS FR 1000' E OF MONT GOMERY RD EXT. E TO 2200' E OF OLD US60 & US68 I-SECT (SURFACE) SCOPE: NEW ROUTE	FUNDING PHASE YEAR AMOUNT D R U BP C FY-93 3,816,000 TOTAL= 3,816,000
LOGAN	03- 274.00	US-68	2.990	RUSSELLVILLE BYPASS FR US-431 TO US-79 W OF TOWN (SURFACE) SCOPE: NEW ROUTE	FUNDING PHASE YEAR AMOUNT D R U BP C FY-94 2,913,000 TOTAL= 2,913,000
LOGAN	03- 275.00	US-431	6.120	FR .2 N OF SPORTSMAN RD. N OF RUSSELLVILLE TO .8 N OF EPLEYS  SCOPE: MAJOR WIDENING	FUNDING PHASE YEAR AMOUNT STP D FY-92 200,000 STP R FY-92 2,925,000 STP U FY-93 745,000 STP C FY-95 15,500,000 TOTAL= 19,370,000
LOGAN	03-1024.00	US-68	6.700	ELKTON-RUSSELLVILLE FROM 1.0 WEST OF WHIPPOORWILL CR. TO RUSSELLVILLE NW BYPASS SCOPE: NEW ROUTE	FUNDING PHASE YEAR AMOUNT D BP R FY-92 1,615,000 BP U FY-94 582,000 BP C FY-96 12,750,000 TOTAL= 14,947,000
LOGAN MUHLENBERG	03- 275.10	US-431	27.000	RUSSELLVILLE-CENTRAL CITY, FR .8 N OF EPLEY'S STATION TO THE WESTERN KY. PKWY SCOPE: PE & ENVIR	FUNDING PHASE YEAR AMOUNT STP D FY-98 1,000,000 R U C TOTAL= 1,000,000
LYON	01- 307.00	US-62	3.300	FROM END OF 4-LANE AT EDDYVILLE E TO I-24  SCOPE: MAJOR WIDENING	FUNDING PHASE YEAR AMOUNT SP D FY-95 750,000 SP R FY-97 4,000,000 SP U FY-97 2,000,000 C TOTAL= 6,750,000
MADISON	07- 7.00	I-75	0.000	RECONSTRUCT NB REST AREA  SCOPE: RESTN REHAB	FUNDING PHASE YEAR AMOUNT D IM R FY-93 50,000 IM U FY-93 400,000 IM C FY-96 3,500,000 TOTAL= 3,950,000
MADISON	07- 7.01	I-75	0.000	RECONSTRUCT SB REST AREA  SCOPE: RESTN REHAB	FUNDING PHASE YEAR AMOUNT D IM R FY-93 50,000 IM U FY-93 400,000 IM C FY-96 3,500,000 TOTAL= 3,950,000
MADISON FAYETTE	07- 9.02	I-75	0.500	TENN-LEXINGTON CLAYS FERRY BRIDGE AND APPROACHES (IM PORTION OF COSTS) SCOPE: RESTN REHAB	FUNDING PHASE YEAR AMOUNT IM D FY-92 300,000 R U IM C FY-95 22,000,000 TOTAL= 22,300,000

MADISON

COUNTY	ITEM NO.	ROUTE	LENGTH	DESCRIPTION	FUNDING-SCHEDULING INFORMATION
MADISON FAYETTE	07- 9.07	I-75	0.500	TENN-LEXINGTON CLAYS FERRY BRIDGE AND APPROACHES (NH PORTION OF COSTS) SCOPE: BRDG REPLCMT	FUNDING PHASE YEAR AMOUNT D R U NH C FY-95 11,000,000 TOTAL= 11,000,000
MADISON	07- 9.10	I-75	4.700	TENN-LEXINGTON CONST 2-ADDIT LANES FR S LIMITS OF KY-876 TO N US-25 SCOPE: RESTN REHAB	FUNDING PHASE YEAR AMOUNT D R U IM C FY-98 5,640,000 TOTAL= 5,640,000
MADISON	07- 9.11	I-75	4.700	TENN-LEXINGTON CONST 2-ADDIT LANES FR S LIMITS OF KY-876 TO N US-25 SCOPE: MAJOR WIDENING	FUNDING PHASE YEAR AMOUNT D R U NH C FY-98 3,760,000 TOTAL= 3,760,000
MADISON	07- 9.70	I-75	6.140	TENN-LEXINGTON CONST. 2-ADDIT LANES FR N US-25 TO (90.957 TO SIMPSON RD. SCOPE: RESTN REHAB	FUNDING PHASE YEAR AMOUNT D R U IM C FY-98 5,640,000 TOTAL= 5,640,000
MADISON	07- 9.71	I-75	6.140	TENN-LEXINGTON CONST. 2-ADDIT LANES FR N US-25 TO (90.957 TO SIMPSON RD. SCOPE: MAJOR WIDENING	FUNDING PHASE YEAR AMOUNT D R U NH C FY-98 3,760,000 TOTAL= 3,760,000
MADISON	07- 21.00	I-75	12.000	KY-876 TO KY-21 (ADD LANE EACH DIRECTION) (PARTIAL CONSTRUCTION) SCOPE: MAJOR WIDENING	FUNDING PHASE YEAR AMOUNT NH D FY-93 1,800,000 NH R FY-96 500,000 NH U FY-96 200,000 NH C FY-98 15,000,000 TOTAL= 17,500,000
MADISON	07- 138.00		3.800	RICHMOND BYPASS FR US-25 S OF RICHMOND TO US-25 NW OF RICHMOND (G&D) SCOPE: NEW ROUTE	FUNDING PHASE YEAR AMOUNT D STP R FY-92 1,775,000 STP U FY-92 746,000 STP C FY-94 7,600,000 TOTAL= 10,121,000
MADISON	07- 138.01	I-75	0.910	RICHMOND BYPASS AND I-75 I-CHANGE SCOPE: NEW ROUTE	FUNDING PHASE YEAR AMOUNT D NH R FY-92 822,000 NH U FY-92 745,000 NH C FY-93 6,480,000 TOTAL= 8,047,000
MADISON	07- 138.02		3.800	RICHMOND BYPASS FR US-25 S OF RICHMOND TO US-25 NW OF RICHMOND (SURFACE) SCOPE: NEW ROUTE	FUNDING PHASE YEAR AMOUNT D R U STP C FY-96 3,000,000 TOTAL= 3,000,000
MADISON	07- 138.03	I-75	0.550	RICHMOND BYPASS RELOCATE US-25 N AT I-75 TO OLD BOONESBORO RD. SCOPE: NEW ROUTE	FUNDING PHASE YEAR AMOUNT D R U STP C FY-94 1,014,000 TOTAL= 1,014,000

KENTUCKY TRANSPORTATION CABINET  
SIX YEAR HIGHWAY PLAN  
FY-1993 THRU FY-1998

MADISON

COUNTY	ITEM NO.	ROUTE	LENGTH	DESCRIPTION	FUNDING-SCHEDULING INFORMATION
MADISON	07- 152.00	KY-21	0.100	PAINT LICK-BEREA RD BR & APPRS AT WALNUT MEADOW BRANCH 2.9 SE OF KY-52 NEAR PAINT LICK (B47) SCOPE: BRDG REPLCMT	FUNDING PHASE YEAR AMOUNT D R U STB C FY-93 206,000 TOTAL= 206,000
MADISON	07- 161.00	KY-52	0.000	I-SECT IMPROVEMENTS LANCASTER AVE (KY-52) AT RICHMOND BYPASS (KY-876) IN RICHMOND SCOPE: SAFETY	FUNDING PHASE YEAR AMOUNT D R U SAF C FY-92 503,000 TOTAL= 503,000
MADISON ROCKCASTLE	07- 162.00	US-421	3.100	RECONST OVER BIG HILL FR .4 S OF MADISON CO. LINE EXTENDING N 3.1 MILE SCOPE: RELOCATION	FUNDING PHASE YEAR AMOUNT STP D FY-92 544,000 STP R FY-94 940,000 STP U FY-94 376,000 STP C FY-96 7,520,000 TOTAL= 9,380,000
MADISON	07- 293.00	KY-595	2.100	I-75 TO US-25 IN BEREA  SCOPE: MAJOR WIDENING	FUNDING PHASE YEAR AMOUNT STP D FY-92 550,000 STP R FY-95 500,000 STP U FY-96 700,000 STP C FY-97 1,750,000 TOTAL= 3,500,000
MADISON	07- 307.00	US-25	0.200	CONSTRUCT LFET TURN LANE & REVISE SIGNALS AT GLADES RD IN BEREA SCOPE: SAFETY	FUNDING PHASE YEAR AMOUNT SAF D FY-92 40,000 R U SAF C FY-94 100,000 TOTAL= 140,000
MADISON	07- 309.00	KY-52	3.500	RECONSTRUCT FROM RICHMOND BYPASS (KY-876) TO CHARLIE NORRIS ROAD SCOPE: MAJOR WIDENING	FUNDING PHASE YEAR AMOUNT STP D FY-93 750,000 STP R FY-96 1,000,000 STP U FY-96 500,000 C TOTAL= 2,250,000
MADISON	07- 319.00	I-75	0.300	RECONSTRUCT I-CHANGE AT KY-876 NEAR RICHMOND  SCOPE: RESTN REHAB	FUNDING PHASE YEAR AMOUNT NH D FY-92 500,000 NH R FY-94 200,000 NH U FY-94 200,000 NH C FY-96 5,000,000 TOTAL= 5,900,000
MADISON	07- 326.00	KY-595	0.200	WIDEN KY-595 AT 1.9 W OF I-75  SCOPE: MINOR WIDENING	FUNDING PHASE YEAR AMOUNT SP D FY-95 10,000 SP R FY-96 25,000 SP U FY-96 5,000 SP C FY-98 100,000 TOTAL= 140,000
MADISON	07-1002.00	US-421	0.100	BRIDGE & APPRS OVER HAYS FORK CREEK .056 E OF DREYFUS ROAD (B16) SCOPE: BRDG REPLCMT	FUNDING PHASE YEAR AMOUNT STB D FY-92 40,000 STB R FY-94 50,000 STB U FY-94 40,000 STB C FY-96 400,000 TOTAL= 530,000
MADISON	07-1063.00	KY-595	0.100	HAPPY LANDING-BUGGYTO WN, BR & APPRS OVER BUCKETTOWN BRANCH .5 SE OF KY-52 (B54) SCOPE: BRDG REPLCMT	FUNDING PHASE YEAR AMOUNT STB D FY-93 50,000 STB R FY-96 50,000 STB U FY-96 50,000 STB C FY-98 200,000 TOTAL= 350,000

KENTUCKY TRANSPORTATION CABINET  
SIX YEAR HIGHWAY PLAN  
FY-1993 THRU FY-1998

MADISON

COUNTY	ITEM NO.	ROUTE	LENGTH	DESCRIPTION	FUNDING-SCHEDULING INFORMATION
MADISON	07-1066.00	CR-1235	0.100	MORAN SUMMIT RD. BR & APPRS OVER SILVER CREEK .2 N OF CR-5236 (C34) SCOPE: BRDG REPLCMT	FUNDING PHASE YEAR AMOUNT BRZ D FY-95 50,000 BRZ R FY-97 50,000 BRZ U FY-97 50,000 BRZ C FY-98 250,000 TOTAL= 400,000
MAGOFFIN	10- 280.00	US-460	1.300	RECONSTRUCT FR KY-40 TO KY-114 AT SALTERSVILLE  SCOPE: MAJOR WIDENING	FUNDING PHASE YEAR AMOUNT STP D FY-94 600,000 STP R FY-97 300,000 STP U FY-97 300,000 C TOTAL= 1,200,000
MAGOFFIN	10-1023.00	KY-1437	0.100	LITTERAL-FORK BR & APPRS OVER LITTERAL FORK .25 SE OF KY-1081 (B37) SCOPE: BRDG REPLCMT	FUNDING PHASE YEAR AMOUNT STB D FY-94 50,000 STB R FY-96 50,000 STB U FY-96 40,000 STB C FY-98 155,000 TOTAL= 295,000
MAGOFFIN	10-1024.00	KY-1437	0.100	BR & APPRS OVER LITTERAL FORK .05 SE OF KY-1081 (B36) SCOPE: BRDG REPLCMT	FUNDING PHASE YEAR AMOUNT STB D FY-94 50,000 STB R FY-96 50,000 STB U FY-96 45,000 STB C FY-98 150,000 TOTAL= 295,000
MARION	04- 169.00	US-68	1.900	FROM 500' E OF BEECH GROVE RD. TO 1000' W OF KY-2453  SCOPE: MAJOR WIDENING	FUNDING PHASE YEAR AMOUNT D SP R FY-93 425,000 SP U FY-93 150,000 SP C FY-94 2,850,000 TOTAL= 3,425,000
MARION	04- 179.00	KY-429	0.100	LOWER CREST VERTICAL CURVE BETWEEN ROSE AVE. AND HILL ST.  SCOPE: SAFETY	FUNDING PHASE YEAR AMOUNT SAF D FY-92 50,000 SAF R FY-95 50,000 SAF U FY-95 50,000 SAF C FY-96 150,000 TOTAL= 300,000
MARION	04- 182.00	KY-55	0.100	I-SECTION IMPROVEMENT AT WALNUT ST. & SPALDING AVE. NW CORNER IN LEBANON SCOPE: SAFETY	FUNDING PHASE YEAR AMOUNT SP D FY-95 75,000 SP R FY-96 75,000 SP U FY-96 20,000 SP C FY-97 40,000 TOTAL= 210,000
MARSHALL TRIGG	01- 180.70	US-68	0.100	BRIDGE OVER KY. LAKE  SCOPE: BRDG REPLCMT	FUNDING PHASE YEAR AMOUNT BRO D FY-96 4,000,000 R U C TOTAL= 4,000,000
MARSHALL	01-1040.00	KY-1712	0.100	BRIDGE & APPRS OVER ELENDER CREEK .8 S OF US-68 AT COY (MP 1.780) (B122) SCOPE: BRDG REPLCMT	FUNDING PHASE YEAR AMOUNT D R U BRZ C FY-93 115,000 TOTAL= 115,000
MARSHALL	01-1070.00	US-641	0.100	MAIN STREET BR & APPRS OVER TOWN CREEK SB .1 N OF US-641S (B101) SCOPE: BRDG REPLCMT	FUNDING PHASE YEAR AMOUNT STB D FY-93 50,000 STB R FY-95 120,000 STB U FY-95 250,000 STB C FY-97 250,000 TOTAL= 670,000

KENTUCKY TRANSPORTATION CABINET  
SIX YEAR HIGHWAY PLAN  
FY-1993 THRU FY-1998

MARSHALL

COUNTY	ITEM NO.	ROUTE	LENGTH	DESCRIPTION	FUNDING-SCHEDULING INFORMATION
MARSHALL	01-1110.00	KY-1528	0.100	CALVERT CITY-GILBERTS VILLE, BR & APPRS OVER TAYLOR CREEK .2 E OF KY-282 (B16) SCOPE: BRDG REPLCMT	FUNDING PHASE YEAR AMOUNT BRZ D FY-96 75,000 BRZ R FY-98 50,000 BRZ U FY-98 50,000 C TOTAL= 175,000
MARTIN	12- 154.00	KY-40	8.500	INEZ TO WARFIELD  SCOPE: PE & ENVIR	FUNDING PHASE YEAR AMOUNT STP D FY-93 1,000,000 R U C TOTAL= 1,000,000
MARTIN	12- 903.00	CR-5303	0.100	DAVIS BRANCH ROAD BR & APPRS AT MIDDLE FORK (C7) SCOPE: BRDG REPLCMT	FUNDING PHASE YEAR AMOUNT BRZ D FY-93 65,000 BRZ R FY-94 30,000 BRZ U FY-94 20,000 BRZ C FY-96 250,000 TOTAL= 365,000
MASON	09- 172.00	US-62	0.400	CYNTHIANA-MAYSVILLE RAISE EXISTING RDWY ABOVE FLOODING AT LOC. 1000' W & 3500' N OF MURPHYSVILLE SCOPE: SAFETY	FUNDING PHASE YEAR AMOUNT D STP R FY-92 40,000 STP U FY-92 65,000 STP C FY-93 500,000 TOTAL= 605,000
MASON	09- 207.00	US62/68	1.460	MAYSVILLE BRIDGE FROM NEW BRIDGE TO KY-435 (PRIORITY SECTION) SCOPE: BRDG REPLCMT	FUNDING PHASE YEAR AMOUNT D NH R FY-92 3,900,000 NH U FY-92 400,000 NH C FY-94 24,000,000 TOTAL= 28,300,000
MASON	09- 207.01	US62/68	2.370	MAYSVILLE BRIDGE FROM KY-435 TO AA-HWY  SCOPE: BRDG REPLCMT	FUNDING PHASE YEAR AMOUNT D NH R FY-92 660,000 NH U FY-92 400,000 NH C FY-93 13,000,000 TOTAL= 14,060,000
MASON	09- 207.02	US62/68	0.510	NEW OHIO RIVER BRIDGE AT MAYSVILLE (BRIDGE CONSTRUCTION)  SCOPE: BRDG REPLCMT	FUNDING PHASE YEAR AMOUNT BRO D FY-92 3,000,000 R U BRO C FY-94 20,000,000 TOTAL= 23,000,000
MASON	09- 209.00	US62/68	1.800	FR KY10 - US-62 & US-68 I-SECTION S 1.8 IN MAYSVILLE  SCOPE: MAJOR WIDENING	FUNDING PHASE YEAR AMOUNT D R U STP C FY-93 3,500,000 TOTAL= 3,500,000
MASON	09- 279.00	US-62	0.800	FROM KY-2516 TO KY-11 IN MAYSVILLE  SCOPE: MAJOR WIDENING	FUNDING PHASE YEAR AMOUNT NH D FY-95 250,000 NH R FY-97 200,000 NH U FY-97 150,000 C TOTAL= 600,000
MASON	09-1008.00	KY-2513	0.100	BRIDGE & APPRS OVER LIMESTONE CREEK .1 NE OF US-62 IN MAYSVILLE (B43) SCOPE: BRDG REPLCMT	FUNDING PHASE YEAR AMOUNT STB D FY-92 50,000 STB R FY-94 50,000 STB U FY-94 150,000 STB C FY-96 525,000 TOTAL= 775,000



KENTUCKY TRANSPORTATION CABINET  
SIX YEAR HIGHWAY PLAN  
FY-1993 THRU FY-1998

MCCRACKEN

COUNTY	ITEM NO.	ROUTE	LENGTH	DESCRIPTION	FUNDING-SCHEDULING INFORMATION
MCCRACKEN	01- 175.00	KY-450	2.180	EXTEND EXISTING DRAINAGE STRUCTURES; REMOVE HEADWALLS SCOPE: SAFETY	FUNDING PHASE YEAR AMOUNT SAF D FY-92 50,000 SAF R FY-94 50,000 U SAF C FY-95 100,000 TOTAL= 200,000
MCCRACKEN	01- 260.00	US-62	0.700	WIDEN FROM US-45 TO I-24 SCOPE: MINOR WIDENING	FUNDING PHASE YEAR AMOUNT STP D FY-93 500,000 STP R FY-97 2,000,000 STP U FY-97 2,100,000 C TOTAL= 4,600,000
MCCRACKEN	01- 262.00	US-60	0.400	MINOR WIDENING & RESTRIPIING TO ADD RIGHT TURN LANE & THRU LANE AT I-24 SCOPE: SAFETY	FUNDING PHASE YEAR AMOUNT D R SP U FY-93 245,000 SP C FY-94 500,000 TOTAL= 745,000
MCCRACKEN	01- 263.00	US-62	0.400	INTERSECTION WITH KY-131 E OF PADUCAH AT REIDLAND SCOPE: SAFETY	FUNDING PHASE YEAR AMOUNT D R SP U FY-93 100,000 SP C FY-94 60,000 TOTAL= 160,000
MCCRACKEN	01- 290.01	US-60	3.800	PADUCAH-WICKLIFFE FR KY-305 (AIRPORT) TO KY-1154 (MARTIN-MARIETTA) SCOPE: RELOCATION	FUNDING PHASE YEAR AMOUNT D SP R FY-93 3,620,000 SP U FY-94 1,700,000 SP C FY-96 8,000,000 TOTAL= 13,320,000
MCCRACKEN	01- 290.02	US-60	3.300	PADUCAH TO WICKLIFFE FROM 700' E OF MAYFIELD-METROPOLIS RD. TO HOLT ROAD (GD&S) SCOPE: MAJOR WIDENING	FUNDING PHASE YEAR AMOUNT D R BP U FY-93 2,325,000 BP C FY-94 9,559,000 TOTAL= 11,884,000
MCCRACKEN	01- 290.03	US-60	0.800	PADUCAH-WICKLIFFE 1500' W OF STEEL RD. TO 700' E OF MAYFIELD METROPOLIS RD. (GD&S) SCOPE: MAJOR WIDENING	FUNDING PHASE YEAR AMOUNT D R U BP C FY-94 5,419,000 TOTAL= 5,419,000
MCCRACKEN	01- 623.01	KY-1954	1.560	HUSBAND ROAD FR I-24 NE ALONG NEW LOCATION TO SEUL OF PADUCAH SCOPE: RELOCATION	FUNDING PHASE YEAR AMOUNT D R U STP C FY-93 3,308,000 TOTAL= 3,308,000
MCCRACKEN	01- 623.02	KY-1954	1.280	HUSBAND ROAD FR SEUL OF PADUCAH N TO I-SECT OF US-60 & US-62 SCOPE: RELOCATION	FUNDING PHASE YEAR AMOUNT D STP R FY-93 5,776,000 STP U FY-93 2,150,000 STP C FY-95 9,840,000 TOTAL= 17,766,000
MCCRACKEN	01-1028.00	US-60	0.100	PADUCAH-WICKLIFFE BRIDGE & APPRS OVER WEST FORK OF MASSACK CR .5 W OF KY-305 (MP 4.955) (834) SCOPE: BRDG REPLCMT	FUNDING PHASE YEAR AMOUNT D STB R FY-95 50,000 STB U FY-95 40,000 STB C FY-96 283,000 TOTAL= 373,000

MCCRACKEN

COUNTY	ITEM NO.	ROUTE	LENGTH	DESCRIPTION	FUNDING-SCHEDULING INFORMATION
MCCRACKEN	01-1039.00	KY-1954	0.100	HUSBAND ROAD BRIDGE & APPRS OVER BRANCH OF BOTTOM DITCH .7 S OF KY-999 (MP 1.415) (B97) SCOPE: BRDG REPLCMT	FUNDING PHASE YEAR AMOUNT D R U BRZ C FY-93 150,000 TOTAL= 150,000
MCCRACKEN	01-1069.00	US-62	0.100	PADUCAH-BARDWELL BR & APPRS OVER MIDDLE FORK MASSAC CREEK & MASSAC CR E OF KY-786 (B21&B22) SCOPE: BRDG REPLCMT	FUNDING PHASE YEAR AMOUNT STB D FY-92 75,000 STB R FY-94 150,000 STB U FY-94 175,000 STB C FY-98 700,000 TOTAL= 1,100,000
MCCRACKEN	01-1080.00	US-62	0.100	PADUCAH-GILBERTSVILLE BR & APPRS OVER I.C. RAILROAD 200' E JCT US-60 (B62) SCOPE: BRDG REPLCMT	FUNDING PHASE YEAR AMOUNT STB D FY-92 50,000 STB R FY-95 100,000 STB U FY-95 105,000 STB C FY-98 750,000 TOTAL= 1,005,000
MCCRACKEN	01-1099.00	KY-2411	0.100	BR & APPRS OVER P&I RAILROAD .40 N OF KY-305 (RR606) SCOPE: BRDG REPLCMT	FUNDING PHASE YEAR AMOUNT STB D FY-93 75,000 STB R FY-97 100,000 STB U FY-97 100,000 C TOTAL= 275,000
MCCRACKEN	01-1102.00	KY-1565	0.100	BR & APPRS OVER I.C. RAILROAD .60 W OF KY-786 (RR613) SCOPE: BRDG REPLCMT	FUNDING PHASE YEAR AMOUNT BRZ D FY-94 65,000 BRZ R FY-96 50,000 BRZ U FY-96 40,000 BRZ C FY-98 400,000 TOTAL= 555,000
MCCREARY WHITLEY	08- 261.00	KY-92	21.000	FROM US-27 TO BRIER CREEK  SCOPE: SCOPING STUDY	FUNDING PHASE YEAR AMOUNT KYD D FY-93 125,000 R U C TOTAL= 125,000
MCCREARY	08- 262.00	US-27	1.700	FROM KY-700 TO KY-478  SCOPE: MAJOR WIDENING	FUNDING PHASE YEAR AMOUNT STP D FY-96 500,000 R U C TOTAL= 500,000
MCCREARY	08- 262.01	US-27	1.700	FROM KY-700 TO KY-478  SCOPE: MAJOR WIDENING	FUNDING PHASE YEAR AMOUNT D SP R FY-98 1,500,000 SP U FY-98 1,200,000 C TOTAL= 2,700,000
MCCREARY	08- 265.00	KY-1363	0.000	WHITE OAK-KY 90 SLIDE CORRECTION BETWEEN MP 7.00 & MP 8.00 SCOPE: RESTN REHAB	FUNDING PHASE YEAR AMOUNT D R U SP C FY-92 100,000 TOTAL= 100,000
MCCREARY	08-1001.00	KY-1651	0.100	PINE KNOTT-MONTICELLO BR & APPRS OVER SOUTHERN R.R. .05 NW OF KY-683 (B5) SCOPE: BRDG REPLCMT	FUNDING PHASE YEAR AMOUNT STB D FY-92 100,000 STB R FY-95 100,000 STB U FY-95 110,000 STB C FY-98 529,000 TOTAL= 839,000

KENTUCKY TRANSPORTATION CABINET  
SIX YEAR HIGHWAY PLAN  
FY-1993 THRU FY-1998

MCCREARY

COUNTY	ITEM NO.	ROUTE	LENGTH	DESCRIPTION	FUNDING-SCHEDULING INFORMATION
MCCREARY	08-1002.00	KY-1651	0.100	WHITLEY CITY-MARSHES SIDING; BR & APPRS OVER SOUTHERN R.R. .50 N OF KY-478 (B1) SCOPE: BRDG REPLCMT	FUNDING PHASE YEAR AMOUNT BRZ D FY-93 100,000 BRZ R FY-95 100,000 BRZ U FY-95 85,000 BRZ C FY-97 764,000 TOTAL= 1,049,000
MCCREARY	08-1005.00	KY-92	0.100	PINE KNOT-WILLIAMS- TOWN, BR & APPRS OVER MARSH CREEK .25 W OF KY-1470 (B2) SCOPE: BRDG REPLCMT	FUNDING PHASE YEAR AMOUNT STB D FY-92 100,000 STB R FY-94 125,000 STB U FY-94 85,000 STB C FY-98 863,000 TOTAL= 1,173,000
MCLEAN	02- 969.01	KY-85	1.490	SACRAMENTO-CENTERTOWN ISLAND BYPASS FROM 1500' W OF WCL OF ISLAND E TO 2300' E OF ECL OF ISLAND SCOPE: NEW ROUTE	FUNDING PHASE YEAR AMOUNT D R U STP C FY-93 1,700,000 TOTAL= 1,700,000
MCLEAN	02-1006.00	KY-81	0.300	BRIDGE & APPROACHES OVER GREEN RIVER AT CALHOUN (B23) SCOPE: BRDG REPLCMT	FUNDING PHASE YEAR AMOUNT D R FY-93 1,350,000 STB U FY-93 320,000 STB C FY-95 5,000,000 TOTAL= 6,670,000
MCLEAN	02-1007.00	US-431	0.300	BRIDGE & APPROACHES OVER GREEN RIVER AT LIVERMORE  SCOPE: BRDG REHAB	FUNDING PHASE YEAR AMOUNT D R U STB C FY-94 1,950,000 TOTAL= 1,950,000
MCLEAN	02-1019.00	KY-85	0.100	SEMIWAY-ISLAND ROAD BR & APPRS AT L&N RAILROAD .5 W OF US-431 (B16) SCOPE: BRDG REPLCMT	FUNDING PHASE YEAR AMOUNT STB D FY-93 50,000 R STB U FY-95 50,000 STB C FY-96 210,000 TOTAL= 310,000
MEADE	04- 149.00	US-31W	1.900	DIXIE HIGHWAY MEDIAN TURN LANE THRU MULDRAUGH.  SCOPE: SAFETY	FUNDING PHASE YEAR AMOUNT SP D FY-93 15,000 R U SP C FY-94 750,000 TOTAL= 765,000
MEADE	04- 160.00	KY-1816	0.152	FLAHERTY-FORT KNOX BRIDGE & APPROACHES AT OTTER CREEK 1.2 E OF KY-1882 (B12) SCOPE: BRDG REPLCMT	FUNDING PHASE YEAR AMOUNT D R U BRZ C FY-92 313,000 TOTAL= 313,000
MEADE	04- 178.00	US-60	3.400	RECONSTRUCT FROM KY-144 TO KY-1882  SCOPE: MAJOR WIDENING	FUNDING PHASE YEAR AMOUNT STP D FY-92 680,000 STP R FY-95 825,000 STP U FY-95 900,000 STP C FY-98 3,200,000 TOTAL= 5,605,000
MENIFEE	10- 201.00	KY-1274	0.600	RECONSTRUCT ROCK- CUTS AT MP 5.7, MP 6.4 & MP 13.3  SCOPE: RESTN REHAB	FUNDING PHASE YEAR AMOUNT STP D FY-92 61,000 STP R FY-94 100,000 STP U FY-94 75,000 STP C FY-95 1,100,000 TOTAL= 1,336,000

MENIFEE

COUNTY	ITEM NO.	ROUTE	LENGTH	DESCRIPTION	FUNDING-SCHEDULING INFORMATION
MENIFEE	10- 277.00	US-460	2.600	MARIBA TO KY-1240 MP 13.3 TO MP 16.0  SCOPE: RELOCATION	FUNDING PHASE YEAR AMOUNT STP D FY-92 750,000 STP R FY-95 1,000,000 STP U FY-95 300,000 STP C FY-97 7,000,000 TOTAL= 9,050,000
MENIFEE	10-1012.00	CR-1306	0.100	BIG SALT LICK CR. BR & APPRS OVER SALT LICK CREEK .1 W OF KY-36 (C17) SCOPE: BRDG REPLCMT	FUNDING PHASE YEAR AMOUNT BRZ D FY-93 50,000 BRZ R FY-95 50,000 BRZ U FY-95 50,000 BRZ C FY-97 221,000 TOTAL= 371,000
MERCER	07- 200.10	US-127	2.010	HARRODSBURG BYPASS FROM US-127 S TO KY-152  SCOPE: NEW ROUTE	FUNDING PHASE YEAR AMOUNT D BP R FY-93 661,000 BP U FY-93 265,000 BP C FY-95 7,100,000 TOTAL= 8,026,000
MERCER	07- 200.20	US-127	2.540	HARRODSBURG BYPASS FROM KY-152 TO US-127 N  SCOPE: NEW ROUTE	FUNDING PHASE YEAR AMOUNT D BP R FY-93 1,165,000 BP U FY-93 290,000 BP C FY-95 6,672,000 TOTAL= 8,127,000
MERCER	07- 200.30	US-127	1.050	HARRODSBURG BYPASS FROM US-127 N TO THE HARRODSBURG IND. PARK SCOPE: NEW ROUTE	FUNDING PHASE YEAR AMOUNT D BP R FY-93 391,000 BP U FY-93 35,000 BP C FY-95 2,291,000 TOTAL= 2,717,000
MERCER	07- 300.00	US-68	0.500	FROM CHINN LANE TO CHATHAM LANE NE OF HARRODSBURG  SCOPE: MINOR WIDENING	FUNDING PHASE YEAR AMOUNT D SP R FY-93 150,000 SP U FY-93 50,000 SP C FY-95 750,000 TOTAL= 950,000
MERCER	07-1009.00	KY-1988	0.100	BRIDGE & APPRS OVER LYONS BRANCH .9 E OF KY-1987 (B36) SCOPE: BRDG REPLCMT	FUNDING PHASE YEAR AMOUNT D BRZ R FY-93 20,000 BRZ U FY-93 50,000 BRZ C FY-94 250,000 TOTAL= 320,000
MERCER	07-1011.00	KY-1915	0.100	BRIDGE & APPRS OVER DRY BRANCH .266 S OF KY-598 (B23) SCOPE: BRDG REPLCMT	FUNDING PHASE YEAR AMOUNT BRZ D FY-93 40,000 BRZ R FY-95 40,000 BRZ U FY-95 35,000 BRZ C FY-96 275,000 TOTAL= 390,000
MERCER	07-1012.00	KY-1915	0.100	BRIDGE & APPRS OVER DRY BRANCH .325 N OF KY-598 (B24) SCOPE: BRDG REPLCMT	FUNDING PHASE YEAR AMOUNT BRZ D FY-93 40,000 BRZ R FY-95 40,000 BRZ U FY-95 35,000 BRZ C FY-96 250,000 TOTAL= 365,000
MERCER	07-1014.00	KY-1160	0.100	MCAFFEE-MAYD-TERRAPIN BR & APPRS AT SALT RIVER (B22) SCOPE: BRDG REPLCMT	FUNDING PHASE YEAR AMOUNT BRZ D FY-93 70,000 BRZ R FY-95 50,000 BRZ U FY-95 40,000 BRZ C FY-96 550,000 TOTAL= 710,000

KENTUCKY TRANSPORTATION CABINET  
SIX YEAR HIGHWAY PLAN  
FY-1993 THRU FY-1998

MERCER

COUNTY	ITEM NO.	ROUTE	LENGTH	DESCRIPTION	FUNDING-SCHEDULING INFORMATION
MERCER	07-1023.00	KY-342	0.100	CURDSVILLE ROAD BR & APPRS OVER SOUTHERN R.R. 2.6 NE OF KY-33 (RR603) SCOPE: BRDG REPLCMT	FUNDING PHASE YEAR AMOUNT STB D FY-93 50,000 STB R FY-95 60,000 STB U FY-95 50,000 STB C FY-97 325,000 TOTAL= 485,000
MERCER	07-1036.00	KY-33	0.100	BURGIN-SHAKERTOWN BR & APPRS OVER SOUTHERN R.R. .8 N OF KY-152 (RR600) SCOPE: BRDG REPLCMT	FUNDING PHASE YEAR AMOUNT STB D FY-93 100,000 STB R FY-95 100,000 STB U FY-95 75,000 STB C FY-97 500,000 TOTAL= 775,000
MERCER	07-1047.00	KY-1989	0.100	HARRODSBURG-CORNISH- VILLE, BR & APPRS OVER SALT RIVER 1.6 W OF US-127 (B26) SCOPE: BRDG REPLCMT	FUNDING PHASE YEAR AMOUNT STB D FY-93 50,000 STB R FY-95 50,000 STB U FY-95 50,000 STB C FY-98 200,000 TOTAL= 350,000
METCALFE	03- 178.00	KY-544	0.250	CORK-EAST FORK RD. BR & APPRS AT E FORK OF LITTLE BARREN RIVER 3.4 E OF US-68 (B35) SCOPE: BRDG REPLCMT	FUNDING PHASE YEAR AMOUNT D BRZ R FY-92 63,000 BRZ U FY-92 35,000 BRZ C FY-94 390,000 TOTAL= 488,000
METCALFE	03- 983.00	CR-5206	0.160	RANDOLPH-GOODLUCK RD. BR & APPRS AT ROGERS BRANCH NEAR KY-163 S OF EDMONTON (C8) SCOPE: BRDG REPLCMT	FUNDING PHASE YEAR AMOUNT D BRZ R FY-92 25,000 BRZ U FY-92 15,000 BRZ C FY-93 300,000 TOTAL= 340,000
METCALFE	03-1038.00	KY-861	0.100	EDMONTON-RANDOLPH BR & APPRS OVER ROGERS CREEK .20 S OF US-68 (B36) SCOPE: BRDG REPLCMT	FUNDING PHASE YEAR AMOUNT BRZ D FY-92 50,000 BRZ R FY-93 40,000 BRZ U FY-93 50,000 BRZ C FY-94 360,000 TOTAL= 500,000
MONROE	03- 183.00	KY-163	2.060	TOMPKINSVILLE-EDMONT- ON, FR SHORT STREET TO .75 N OF CLYDE PARISH ROAD SCOPE: RELOCATION	FUNDING PHASE YEAR AMOUNT D STP R FY-92 675,000 STP U FY-92 673,000 STP C FY-94 2,700,000 TOTAL= 4,048,000
MONROE	03- 183.01	KY-163	1.880	TOMPKINSVILLE-EDMONT- TON, FR .75 N OF CLYDE PARISH RD TO .4 N OF JOE CARTER SCHOOL SCOPE: RELOCATION	FUNDING PHASE YEAR AMOUNT D STP R FY-92 400,000 STP U FY-92 392,000 STP C FY-94 2,800,000 TOTAL= 3,592,000
MONROE METCALFE	03- 276.00	KY-163	8.000	TOMPKINSVILLE-KY 90 JOE CARTER SCHOOL TO KY-90  SCOPE: MAJOR WIDENING	FUNDING PHASE YEAR AMOUNT STP D FY-98 1,500,000 R U C TOTAL= 1,500,000
MONROE	03- 279.00	KY-100	0.250	GAMALIEL-TOMPKINS- VILLE, AT SAM HAGEN CURVE 2.5 SW OF TOMPKINSVILLE SCOPE: SAFETY	FUNDING PHASE YEAR AMOUNT D SP R FY-92 93,000 SP U FY-92 82,000 SP C FY-94 211,000 TOTAL= 386,000

MONROE

COUNTY	ITEM NO.	ROUTE	LENGTH	DESCRIPTION	FUNDING-SCHEDULING INFORMATION
MONROE	03-1002.00	KY-63	0.100	TOMPKINSVILLE-GAMAL- IEL, BR & APPRS AT MILL CREEK .1 NE OF KY-1860 (B14) SCOPE: BRDG REPLCMT	FUNDING PHASE YEAR AMOUNT D STB R FY-93 50,000 STB U FY-93 60,000 STB C FY-95 400,000 TOTAL= 510,000
MONTGOMERY	07- 6.01	I-64	0.000	RECONSTRUCT WB REST AREA SCOPE: RESTN REHAB	FUNDING PHASE YEAR AMOUNT IM D FY-95 200,000 R U IM C FY-98 3,500,000 TOTAL= 3,700,000
MONTGOMERY	07- 83.00	US-60	0.900	MINOR WIDENING FR .4 E OF KY-686 TO .2 E OF KY-1331 IN MT. STERLING SCOPE: MINOR WIDENING	FUNDING PHASE YEAR AMOUNT STP D FY-97 150,000 R U C TOTAL= 150,000
MONTGOMERY	07- 84.00	US-460	0.200	WIDEN N MAYSVILLE ST. FR CARDINAL LANE TO KY-686 SCOPE: MINOR WIDENING	FUNDING PHASE YEAR AMOUNT STP D FY-97 75,000 R U C TOTAL= 75,000
MONTGOMERY	07- 131.00	US-460	0.150	MT. STERLING-FRENCHBU RG BR & APPR AT CLAY LICK BRANCH .6 NW OF COUNTY LINE (B6) SCOPE: BRDG REPLCMT	FUNDING PHASE YEAR AMOUNT D R U STB C FY-92 277,000 TOTAL= 277,000
MONTGOMERY	07- 177.01	US-460	1.520	MT. STERLING-CAMARGO FR 1600' S OF OLHAM ROAD TO 1500' N OF BRUSH CREEK (SECTION-III) SCOPE: MAJOR WIDENING	FUNDING PHASE YEAR AMOUNT D R U BP C FY-94 2,698,000 TOTAL= 2,698,000
MONTGOMERY	07- 320.00	US-460	3.300	FR CARMARGO TO KY-213 N IN JEFFERSONVILLE SCOPE: MAJOR WIDENING	FUNDING PHASE YEAR AMOUNT STP D FY-94 1,000,000 STP R FY-96 2,668,000 STP U FY-96 950,000 STP C FY-98 6,000,000 TOTAL= 10,618,000
MONTGOMERY	07-1017.00	US-460	0.100	BANK STREET BR & APPRS OVER C&O RAILROAD & HINKSTON CREEK .1 S OF US-60 (B41) SCOPE: BRDG REPLCMT	FUNDING PHASE YEAR AMOUNT STB D FY-92 70,000 STB R FY-94 100,000 STB U FY-94 75,000 STB C FY-98 650,000 TOTAL= 895,000
MONTGOMERY	07-1049.00	KY-1331	0.100	HOWARDS MILL BR & APPRS OVER SLATE CREEK 3.3 SE OF KY-647 (B38) SCOPE: BRDG REPLCMT	FUNDING PHASE YEAR AMOUNT STB D FY-95 110,000 STB R FY-97 125,000 STB U FY-97 70,000 C TOTAL= 305,000
MORGAN	10- 155.00	KY-172	2.700	WEST LIBERTY-STAFFORD SVILLE RD, RECONST FR US-460 AT W. LIBERTY EXTEND NE 2.7 MILES SCOPE: RELOCATION	FUNDING PHASE YEAR AMOUNT D R U STP C FY-92 4,296,000 TOTAL= 4,296,000

KENTUCKY TRANSPORTATION CABINET  
SIX YEAR HIGHWAY PLAN  
FY-1993 THRU FY-1998

MORGAN

COUNTY	ITEM NO.	ROUTE	LENGTH	DESCRIPTION	FUNDING-SCHEDULING INFORMATION
MORGAN	10- 271.00	KY-7	2.400	W. LIBERTY-WRIGLEY FR KENDALL HILL ROAD N TO KY-711 AT WRIGLEY SCOPE: RELOCATION	FUNDING PHASE YEAR AMOUNT STP D FY-92 100,000 STP R FY-94 1,750,000 STP U FY-94 250,000 STP C FY-96 5,600,000 TOTAL= 7,700,000
MORGAN	10- 278.00	US-460	2.400	GRASSY CREEK BRIDGE AT KY-705 TO KY-205 MP 10.7 TO MP 14.1 (RELOCATION) SCOPE: RELOCATION	FUNDING PHASE YEAR AMOUNT STP D FY-92 700,000 STP R FY-95 1,000,000 STP U FY-95 300,000 STP C FY-97 6,000,000 TOTAL= 8,000,000
MORGAN	10-1028.00	KY-589	0.100	MIDDLE FORK BR & APPRS OVER FANNIN FORK .10 E OF KY-172 (B63) SCOPE: BRDG REHAB	FUNDING PHASE YEAR AMOUNT STB D FY-95 20,000 STB R FY-96 25,000 STB U FY-96 15,000 STB C FY-98 100,000 TOTAL= 160,000
MORGAN	10-1029.00	KY-711	0.100	WRIGLEY-LEISURE BR & APPRS OVER N FORK OF LICKING RIVER 2.0 NW OF KY-7 (B49) SCOPE: BRDG REHAB	FUNDING PHASE YEAR AMOUNT STB D FY-96 20,000 STB R FY-97 20,000 STB U FY-97 15,000 C TOTAL= 55,000
MUHLENBERG	02- 78.00		0.800	CONNECTOR RD. FR KY-602 TO KY-277 FOR NEW CORRECTIONAL FACILITY SCOPE: NEW ROUTE	FUNDING PHASE YEAR AMOUNT SP D FY-95 150,000 SP R FY-96 150,000 SP U FY-96 175,000 SP C FY-97 1,000,000 TOTAL= 1,475,000
MUHLENBERG	02- 186.00	US-62	0.100	PROVIDE 2-WAY LEFT TURN LANES FR CANEY CR BRIDGE TO AIRPORT ROAD SCOPE: SAFETY	FUNDING PHASE YEAR AMOUNT SAF D FY-92 50,000 R U SAF C FY-95 100,000 TOTAL= 150,000
MUHLENBERG	02- 296.00	KY-181	0.000	KY-181/KY-601 INTERSECTION SCOPE: SAFETY	FUNDING PHASE YEAR AMOUNT SAF D FY-92 75,000 SAF R FY-93 100,000 SAF U FY-93 50,000 SAF C FY-94 175,000 TOTAL= 400,000
MUHLENBERG	02-1001.00	US-62	0.100	BRIDGE & APPRS OVER BRANCH OF THOMPSON CREEK .5 E OF W JCT. KY-175 (B42) SCOPE: BRDG REPLCMT	FUNDING PHASE YEAR AMOUNT D STB R FY-92 20,000 STB U FY-92 45,000 STB C FY-94 250,000 TOTAL= 315,000
MUHLENBERG	02-1015.00	CR-1412	0.100	JOHN D. VINCENT RD. BR & APPRS OVER ICG RAILROAD .3 S OF KY-70 (C21) SCOPE: BRDG REPLCMT	FUNDING PHASE YEAR AMOUNT BRZ D FY-96 50,000 BRZ R FY-98 60,000 BRZ U FY-98 40,000 C TOTAL= 150,000
NELSON	04- 184.00	US-62	1.000	WIDEN FR STATE STREET TO AIRPORT SCOPE: MINOR WIDENING	FUNDING PHASE YEAR AMOUNT STP D FY-98 275,000 R U C TOTAL= 275,000

NELSON

COUNTY	ITEM NO.	ROUTE	LENGTH	DESCRIPTION	FUNDING-SCHEDULING INFORMATION
NELSON	04- 273.00	US-62	1.200	FR KY-245 TO KY-605 NE OF BARDSTOWN (LOCAL PARTICIPATION)  SCOPE: MINOR WIDENING	FUNDING PHASE YEAR AMOUNT D R U SP C FY-92 470,000 TOTAL= 470,000
NELSON	04- 278.00	KY-1430	0.300	WIDEN TEMPLIN AVE. IN BARDSTOWN  SCOPE: MINOR WIDENING	FUNDING PHASE YEAR AMOUNT D R U STP C FY-96 650,000 TOTAL= 650,000
NELSON	04-1002.00	KY-55	0.100	BLOOMFIELD-SPRING- FIELD, BR & APPRS OVER E FORK SIMPSON CREEK .05 SE OF JCT. US-62 (B21) SCOPE: BRDG REPLCMT	FUNDING PHASE YEAR AMOUNT D STB R FY-93 50,000 STB U FY-93 50,000 STB C FY-95 325,000 TOTAL= 425,000
NICHOLAS	09- 115.00	US-68	5.800	PARIS-MAYSVILLE RECONST. FR KY-32 NW OF CARLISLE NE TO KY-1244 SCOPE: MAJOR WIDENING	FUNDING PHASE YEAR AMOUNT D NH R FY-93 3,000,000 NH U FY-93 700,000 NH C FY-96 7,500,000 TOTAL= 11,200,000
OHIO	02- 159.00	US-231	3.100	BEAVER DAM-HARTFORD RECONSTRUCT. OF US-231 FR BEAVER DAM TO HARTFORD (B45,46,149,140) SCOPE: MAJOR WIDENING	FUNDING PHASE YEAR AMOUNT D S R FY-92 2,200,000 S U FY-92 1,545,000 C TOTAL= 3,745,000
OHIO	02- 159.10	US-231	3.100	BEAVER DAM-HARTFORD RECONSTRUCTION OF US-231 FR BEAVER DAM TO HARTFORD (B45,46,149,140) SCOPE: MAJOR WIDENING	FUNDING PHASE YEAR AMOUNT D R U STP C FY-94 9,237,000 TOTAL= 9,237,000
OHIO HANCOCK	02- 307.00	KY-69	40.000	HARTFORD TO HAWESVILLE  SCOPE: SCOPING STUDY	FUNDING PHASE YEAR AMOUNT SP D FY-94 90,000 R U C TOTAL= 90,000
OHIO	02-1002.00	US-231	0.100	BRIDGE & APPRS OVER SLOUGH .3 N OF JCT. KY-69 (B1) SCOPE: BRDG REPLCMT	FUNDING PHASE YEAR AMOUNT STB D FY-92 50,000 STB R FY-94 50,000 STB U FY-94 75,000 STB C FY-96 400,000 TOTAL= 575,000
OHIO	02-1016.00	CR-1361	0.100	PARKS RIDGE ROAD BR & APPRS OVER ROUGH RIVER 1.6 W OF KY-69 (C43) SCOPE: BRDG REPLCMT	FUNDING PHASE YEAR AMOUNT BRZ D FY-96 75,000 BRZ R FY-98 65,000 BRZ U FY-98 50,000 C TOTAL= 190,000
OLDHAM	05- 29.00	I-71	0.000	LOUISVILLE-CINCINNATI CONSTRUCT I-CHANGE AT KY-393 SE OF BUCKNER SCOPE: NEW INTERCHANGE	FUNDING PHASE YEAR AMOUNT D NH R FY-92 1,160,000 NH U FY-92 640,000 NH C FY-94 5,500,000 TOTAL= 7,300,000



KENTUCKY TRANSPORTATION CABINET  
SIX YEAR HIGHWAY PLAN  
FY-1993 THRU FY-1998

OLDHAM

COUNTY	ITEM NO.	ROUTE	LENGTH	DESCRIPTION	FUNDING-SCHEDULING INFORMATION
OLDHAM	05- 171.01	KY-329	0.350	CRESTWOOD-I 71 FROM KY-22 TO KY-146  SCOPE: RELOCATION	FUNDING PHASE YEAR AMOUNT D R U SP C FY-94 3,900,000 TOTAL= 3,900,000
OLDHAM	05- 181.00	KY-1817	0.100	BRIDGE & APPROACHES AT S FORK OF DARBY CR 1.7 NE OF KY-329 (B40) SCOPE: BRDG REPLCMT	FUNDING PHASE YEAR AMOUNT BRZ D FY-92 60,000 BRZ R FY-94 50,000 BRZ U FY-94 50,000 BRZ C FY-96 160,000 TOTAL= 320,000
OLDHAM	05- 182.00	KY-1817	0.100	BRIDGE & APPROACHES AT DARBY CREEK 1.8 NE OF KY-329 (B41) SCOPE: BRDG REPLCMT	FUNDING PHASE YEAR AMOUNT BRZ D FY-92 60,000 BRZ R FY-94 50,000 BRZ U FY-94 35,000 BRZ C FY-96 145,000 TOTAL= 290,000
OLDHAM	05- 230.00	KY-393	3.100	RECONSTRUCT FROM KY-22 TO KY-146  SCOPE: MAJOR WIDENING	FUNDING PHASE YEAR AMOUNT STP D FY-95 650,000 STP R FY-98 1,000,000 STP U FY-98 750,000 C TOTAL= 2,400,000
OLDHAM	05- 304.00	KY-22	4.800	FR CRESTWOOD BYPASS TO KY-393  SCOPE: MAJOR WIDENING	FUNDING PHASE YEAR AMOUNT STP D FY-96 750,000 R U C TOTAL= 750,000
OLDHAM	05-1007.00	CR-1013	0.100	SPAN LANE BR & APPRS OVER L&N RAILROAD .5 E OF KY-146 (C1) SCOPE: BRDG REPLCMT	FUNDING PHASE YEAR AMOUNT BRZ D FY-94 65,000 BRZ R FY-96 50,000 BRZ U FY-96 50,000 BRZ C FY-98 300,000 TOTAL= 465,000
OWEN GALLATIN	06- 130.00	US-127	0.100	BROMLEY-GLENCOE BRIDGE & APPROACHES AT EAGLE CREEK AT GALLATIN CO. LINE (B17) SCOPE: BRDG REPLCMT	FUNDING PHASE YEAR AMOUNT D R U STB C FY-92 1,207,000 TOTAL= 1,207,000
OWEN	06-1004.00	US-127	4.400	FRANKFORT-OWENTON FR N OF KY-607 TO S OF SEVERN CREEK (SECTION-4) SCOPE: RELOCATION	FUNDING PHASE YEAR AMOUNT D STP R FY-93 1,800,000 STP U FY-93 1,100,000 STP C FY-96 11,000,000 TOTAL= 13,900,000
OWEN	06-1005.00	US-127	2.800	FRANKFORT-OWENTON FR S OF SEVERN CREEK N TO NEAR CEDAR HILL CHURCH (SECTION-5) SCOPE: RELOCATION	FUNDING PHASE YEAR AMOUNT D STP R FY-94 1,000,000 STP U FY-94 600,000 STP C FY-97 5,600,000 TOTAL= 7,200,000
OWEN	06-1006.00	US-127	2.100	FRANKFORT-OWENTON FR NEAR CEDAR HILL CHURCH TO S OF I-SECT OF KY-22 (SECTION-6) SCOPE: RELOCATION	FUNDING PHASE YEAR AMOUNT D STP R FY-93 800,000 STP U FY-93 400,000 STP C FY-97 4,200,000 TOTAL= 5,400,000

OWEN

COUNTY	ITEM NO.	ROUTE	LENGTH	DESCRIPTION	FUNDING-SCHEDULING INFORMATION																		
OWEN	06-1023.00	KY-845	0.100	SWEET OWEN-LUSBY MILL BR & APPRS OVER ELK CREEK .6 NW OF KY-330 (B16) SCOPE: BRDG REPLCMT	<table border="0"> <tr> <td>FUNDING PHASE</td> <td>YEAR</td> <td>AMOUNT</td> </tr> <tr> <td>BRZ D</td> <td>FY-96</td> <td>75,000</td> </tr> <tr> <td>BRZ R</td> <td>FY-98</td> <td>75,000</td> </tr> <tr> <td>BRZ U</td> <td>FY-98</td> <td>75,000</td> </tr> <tr> <td>C</td> <td></td> <td></td> </tr> <tr> <td colspan="2">TOTAL=</td> <td>225,000</td> </tr> </table>	FUNDING PHASE	YEAR	AMOUNT	BRZ D	FY-96	75,000	BRZ R	FY-98	75,000	BRZ U	FY-98	75,000	C			TOTAL=		225,000
FUNDING PHASE	YEAR	AMOUNT																					
BRZ D	FY-96	75,000																					
BRZ R	FY-98	75,000																					
BRZ U	FY-98	75,000																					
C																							
TOTAL=		225,000																					
OWSLEY	10- 279.10	KY-30	5.000	RECONSTRUCT FR KY-11 AT LEVI TO KY-846  SCOPE: MAJOR WIDENING	<table border="0"> <tr> <td>FUNDING PHASE</td> <td>YEAR</td> <td>AMOUNT</td> </tr> <tr> <td>SP D</td> <td>FY-95</td> <td>1,000,000</td> </tr> <tr> <td>SP R</td> <td>FY-97</td> <td>1,500,000</td> </tr> <tr> <td>SP U</td> <td>FY-97</td> <td>500,000</td> </tr> <tr> <td>C</td> <td></td> <td></td> </tr> <tr> <td colspan="2">TOTAL=</td> <td>3,000,000</td> </tr> </table>	FUNDING PHASE	YEAR	AMOUNT	SP D	FY-95	1,000,000	SP R	FY-97	1,500,000	SP U	FY-97	500,000	C			TOTAL=		3,000,000
FUNDING PHASE	YEAR	AMOUNT																					
SP D	FY-95	1,000,000																					
SP R	FY-97	1,500,000																					
SP U	FY-97	500,000																					
C																							
TOTAL=		3,000,000																					
OWSLEY	10-1031.00	KY-1503	0.100	STURGEON-ISLAND CITY BR & APPRS OVER LITTLE STURGEON CR. .1 SW OF KY-846 (B21) SCOPE: BRDG REPLCMT	<table border="0"> <tr> <td>FUNDING PHASE</td> <td>YEAR</td> <td>AMOUNT</td> </tr> <tr> <td>BRZ D</td> <td>FY-96</td> <td>50,000</td> </tr> <tr> <td>BRZ R</td> <td>FY-98</td> <td>50,000</td> </tr> <tr> <td>BRZ U</td> <td>FY-98</td> <td>50,000</td> </tr> <tr> <td>C</td> <td></td> <td></td> </tr> <tr> <td colspan="2">TOTAL=</td> <td>150,000</td> </tr> </table>	FUNDING PHASE	YEAR	AMOUNT	BRZ D	FY-96	50,000	BRZ R	FY-98	50,000	BRZ U	FY-98	50,000	C			TOTAL=		150,000
FUNDING PHASE	YEAR	AMOUNT																					
BRZ D	FY-96	50,000																					
BRZ R	FY-98	50,000																					
BRZ U	FY-98	50,000																					
C																							
TOTAL=		150,000																					
PENDLETON	06- 187.00	US-27	1.000	EXTEND EXISTING NB TRUCK CLIMBING LANE TO KY-3149 NEAR THE CAMPBELL C/L SCOPE: MAJOR WIDENING	<table border="0"> <tr> <td>FUNDING PHASE</td> <td>YEAR</td> <td>AMOUNT</td> </tr> <tr> <td>STP D</td> <td>FY-94</td> <td>250,000</td> </tr> <tr> <td>STP R</td> <td>FY-97</td> <td>250,000</td> </tr> <tr> <td>STP U</td> <td>FY-97</td> <td>175,000</td> </tr> <tr> <td>STP C</td> <td>FY-98</td> <td>1,500,000</td> </tr> <tr> <td colspan="2">TOTAL=</td> <td>2,175,000</td> </tr> </table>	FUNDING PHASE	YEAR	AMOUNT	STP D	FY-94	250,000	STP R	FY-97	250,000	STP U	FY-97	175,000	STP C	FY-98	1,500,000	TOTAL=		2,175,000
FUNDING PHASE	YEAR	AMOUNT																					
STP D	FY-94	250,000																					
STP R	FY-97	250,000																					
STP U	FY-97	175,000																					
STP C	FY-98	1,500,000																					
TOTAL=		2,175,000																					
PENDLETON	06- 276.00	US-27	1.300	RECONST IN FALMOUTH FR KY-22 TO LICKING RIVER  SCOPE: MAJOR WIDENING	<table border="0"> <tr> <td>FUNDING PHASE</td> <td>YEAR</td> <td>AMOUNT</td> </tr> <tr> <td>STP D</td> <td>FY-94</td> <td>350,000</td> </tr> <tr> <td>STP R</td> <td>FY-97</td> <td>750,000</td> </tr> <tr> <td>STP U</td> <td>FY-97</td> <td>750,000</td> </tr> <tr> <td>C</td> <td></td> <td></td> </tr> <tr> <td colspan="2">TOTAL=</td> <td>1,850,000</td> </tr> </table>	FUNDING PHASE	YEAR	AMOUNT	STP D	FY-94	350,000	STP R	FY-97	750,000	STP U	FY-97	750,000	C			TOTAL=		1,850,000
FUNDING PHASE	YEAR	AMOUNT																					
STP D	FY-94	350,000																					
STP R	FY-97	750,000																					
STP U	FY-97	750,000																					
C																							
TOTAL=		1,850,000																					
PERRY	10- 106.00	KY-476	0.100	HAZARD-DARFORK RD. BR & APPRS AT NORTH FORK KY. RIVER AT DARFORK (B1) SCOPE: BRDG REPLCMT	<table border="0"> <tr> <td>FUNDING PHASE</td> <td>YEAR</td> <td>AMOUNT</td> </tr> <tr> <td>D</td> <td></td> <td></td> </tr> <tr> <td>R</td> <td></td> <td></td> </tr> <tr> <td>U</td> <td></td> <td></td> </tr> <tr> <td>STB C</td> <td>FY-93</td> <td>1,501,000</td> </tr> <tr> <td colspan="2">TOTAL=</td> <td>1,501,000</td> </tr> </table>	FUNDING PHASE	YEAR	AMOUNT	D			R			U			STB C	FY-93	1,501,000	TOTAL=		1,501,000
FUNDING PHASE	YEAR	AMOUNT																					
D																							
R																							
U																							
STB C	FY-93	1,501,000																					
TOTAL=		1,501,000																					
PERRY	10- 106.01	KY-550	0.100	COMBS-DARFORK BR & APPRS OVER LOTTS CREEK AT DARFORK NEAR JCT. WITH KY-476 (B30) SCOPE: BRDG REPLCMT	<table border="0"> <tr> <td>FUNDING PHASE</td> <td>YEAR</td> <td>AMOUNT</td> </tr> <tr> <td>D</td> <td></td> <td></td> </tr> <tr> <td>R</td> <td></td> <td></td> </tr> <tr> <td>U</td> <td></td> <td></td> </tr> <tr> <td>STB C</td> <td>FY-93</td> <td>536,000</td> </tr> <tr> <td colspan="2">TOTAL=</td> <td>536,000</td> </tr> </table>	FUNDING PHASE	YEAR	AMOUNT	D			R			U			STB C	FY-93	536,000	TOTAL=		536,000
FUNDING PHASE	YEAR	AMOUNT																					
D																							
R																							
U																							
STB C	FY-93	536,000																					
TOTAL=		536,000																					
PERRY	10- 114.00	KY-7	2.000	RECONSTRUCT FROM JEFF TO VIPER  SCOPE: MAJOR WIDENING	<table border="0"> <tr> <td>FUNDING PHASE</td> <td>YEAR</td> <td>AMOUNT</td> </tr> <tr> <td>STP D</td> <td>FY-94</td> <td>650,000</td> </tr> <tr> <td>STP R</td> <td>FY-97</td> <td>1,000,000</td> </tr> <tr> <td>STP U</td> <td>FY-97</td> <td>750,000</td> </tr> <tr> <td>C</td> <td></td> <td></td> </tr> <tr> <td colspan="2">TOTAL=</td> <td>2,400,000</td> </tr> </table>	FUNDING PHASE	YEAR	AMOUNT	STP D	FY-94	650,000	STP R	FY-97	1,000,000	STP U	FY-97	750,000	C			TOTAL=		2,400,000
FUNDING PHASE	YEAR	AMOUNT																					
STP D	FY-94	650,000																					
STP R	FY-97	1,000,000																					
STP U	FY-97	750,000																					
C																							
TOTAL=		2,400,000																					
PERRY	10- 114.01	KY-7	2.000	RECONSTRUCT FROM JEFF TO VIPER (SCOPING STUDY)  SCOPE: SCOPING STUDY	<table border="0"> <tr> <td>FUNDING PHASE</td> <td>YEAR</td> <td>AMOUNT</td> </tr> <tr> <td>STP D</td> <td>FY-93</td> <td>100,000</td> </tr> <tr> <td>R</td> <td></td> <td></td> </tr> <tr> <td>U</td> <td></td> <td></td> </tr> <tr> <td>C</td> <td></td> <td></td> </tr> <tr> <td colspan="2">TOTAL=</td> <td>100,000</td> </tr> </table>	FUNDING PHASE	YEAR	AMOUNT	STP D	FY-93	100,000	R			U			C			TOTAL=		100,000
FUNDING PHASE	YEAR	AMOUNT																					
STP D	FY-93	100,000																					
R																							
U																							
C																							
TOTAL=		100,000																					
PERRY	10- 269.00	KY-15	3.100	HAZARD-JACKSON KY-28 TO KY-267  SCOPE: MAJOR WIDENING	<table border="0"> <tr> <td>FUNDING PHASE</td> <td>YEAR</td> <td>AMOUNT</td> </tr> <tr> <td>D</td> <td></td> <td></td> </tr> <tr> <td>NH R</td> <td>FY-94</td> <td>4,784,000</td> </tr> <tr> <td>NH U</td> <td>FY-94</td> <td>902,000</td> </tr> <tr> <td>NH C</td> <td>FY-97</td> <td>15,000,000</td> </tr> <tr> <td colspan="2">TOTAL=</td> <td>20,686,000</td> </tr> </table>	FUNDING PHASE	YEAR	AMOUNT	D			NH R	FY-94	4,784,000	NH U	FY-94	902,000	NH C	FY-97	15,000,000	TOTAL=		20,686,000
FUNDING PHASE	YEAR	AMOUNT																					
D																							
NH R	FY-94	4,784,000																					
NH U	FY-94	902,000																					
NH C	FY-97	15,000,000																					
TOTAL=		20,686,000																					

KENTUCKY TRANSPORTATION CABINET  
SIX YEAR HIGHWAY PLAN  
FY-1993 THRU FY-1998

PERRY

COUNTY	ITEM NO.	ROUTE	LENGTH	DESCRIPTION	FUNDING-SCHEDULING INFORMATION
PERRY	10- 269.01	KY-15	4.200	HAZARD-JACKSON KY-267 TO KY-550  SCOPE: MAJOR WIDENING	FUNDING PHASE YEAR AMOUNT NH D FY-92 250,000 NH R FY-94 8,547,000 NH U FY-94 628,000 NH C FY-97 18,000,000 TOTAL= 27,425,000
PERRY	10-1000.00	KY-550	0.100	BRIDGE & APPRS OVER COMBS BRANCH 100' FROM JCT. KY-476 AT DWARF (B9) SCOPE: BRDG REPLCMT	FUNDING PHASE YEAR AMOUNT D STB R FY-94 125,000 STB U FY-94 50,000 STB C FY-96 275,000 TOTAL= 450,000
PERRY	10-1003.00	KY-550	0.100	BRIDGE & APPRS OVER TROUBLESOME CREEK .6 W OF JCT. KY-476 (B10) SCOPE: BRDG REPLCMT	FUNDING PHASE YEAR AMOUNT STB D FY-92 100,000 STB R FY-94 200,000 STB U FY-94 50,000 STB C FY-96 300,000 TOTAL= 650,000
PERRY	10-1014.00	KY-3194	0.100	HAZARD AIRPORT BR & APPRS OVER N FORK KY. RIVER E OF KY-550 (B50) SCOPE: BRDG REPLCMT	FUNDING PHASE YEAR AMOUNT BRZ D FY-94 50,000 BRZ R FY-96 50,000 BRZ U FY-96 50,000 BRZ C FY-98 754,000 TOTAL= 904,000
PERRY	10-1018.00	KY-80	0.100	HAZARD-HYDEN BR & APPRS OVER BIG CREEK .70 NE OF KY-451 (B31) SCOPE: BRDG REPLCMT	FUNDING PHASE YEAR AMOUNT STB D FY-92 65,000 STB R FY-96 50,000 STB U FY-96 50,000 STB C FY-98 303,000 TOTAL= 468,000
PERRY	10-1021.00	KY-15X	0.100	LYTTLE BLVD EXTENSION BR & APPRS OVER MEMORIAL DRIVE (KY15) .5 E OF BROADWAY (B77) SCOPE: BRDG REPLCMT	FUNDING PHASE YEAR AMOUNT STB D FY-93 50,000 STB R FY-95 274,000 STB U FY-95 125,000 STB C FY-97 541,000 TOTAL= 990,000
PERRY	10-1026.00	KY-3339	0.100	MIDDLE FORK MACES CREEK ROAD, BR & APPRS OVER LEFT FORK OF MACES CREEK .2SW OF KY-1165 (B112) SCOPE: BRDG REPLCMT	FUNDING PHASE YEAR AMOUNT BRZ D FY-93 50,000 BRZ R FY-96 100,000 BRZ U FY-96 50,000 BRZ C FY-98 150,000 TOTAL= 350,000
PIKE	12- 128.20	US-23	1.230	US23/US119 JENKINS- PIKEVILLE FR 400' NE OF BRUSHEY FORK TO .56 E OF ORCHARD BRANCH (04) (G&D) SCOPE: RELOCATION	FUNDING PHASE YEAR AMOUNT D BP R FY-94 1,900,000 BP U FY-94 800,000 BP C FY-96 16,000,000 TOTAL= 18,700,000
PIKE	12- 128.21	US-23	1.230	US23/US119 JENKINS- PIKEVILLE FR 400' NE OF BRUSHEY FORK TO .056 E OF ORCHARD BRANCH (04) (SURF) SCOPE: RELOCATION	FUNDING PHASE YEAR AMOUNT D R U SP C FY-98 3,000,000 TOTAL= 3,000,000
PIKE	12- 128.30	US-23	1.230	US23/US119 JENKINS- PIKEVILLE FR .56 E OF ORCHARD BRANCH TO US23 .42 NE OF DORTON SCHOOL (5) (G&D) SCOPE: RELOCATION	FUNDING PHASE YEAR AMOUNT D BP R FY-94 2,150,000 BP U FY-94 800,000 BP C FY-96 16,000,000 TOTAL= 18,950,000

PIKE

COUNTY	ITEM NO.	ROUTE	LENGTH	DESCRIPTION	FUNDING-SCHEDULING INFORMATION
PIKE	12- 128.31	US-23	1.230	US23/US119 JENKINS-PIKEVILLE FR .56 E OF ORCHARD BRANCH TO US23 .42 NE OF DORTON SCHOOL (5) (SURF) SCOPE: RELOCATION	FUNDING PHASE YEAR AMOUNT D R U C SP C FY-98 3,000,000 TOTAL= 3,000,000
PIKE	12- 131.00	US-23	2.000	WIDENING TO 6-LANES WITH URBAN SECTION FR RATLIFF CR. RD TO KY2061 N OF PIKEVILLE SCOPE: PE & ENVIR	FUNDING PHASE YEAR AMOUNT NH D FY-96 400,000 R U C TOTAL= 400,000
PIKE	12- 152.00	KY-1373	0.100	ELKHORN CITY-LICK CR. BR & APPRS AT LITTLE BEAVER CR 1.1 E OF KY-80 NEAR NCL OF ELKHORN CITY (B100) SCOPE: BRDG REPLCMT	FUNDING PHASE YEAR AMOUNT D R U C BRZ C FY-94 340,000 TOTAL= 340,000
PIKE	12- 153.00	KY-2059	0.100	WOODMAN-POPLAR BRIDGE & APPROACHES AT KNOX CREEK 1.4 E OF KY-194 (B140) SCOPE: BRDG REPLCMT	FUNDING PHASE YEAR AMOUNT D R U C BRZ C FY-92 280,000 TOTAL= 280,000
PIKE	12- 253.01	US-460	1.100	US 460 - KY 80 GRADE SEPARATION WITH KY-1789 & THE C&O RR AT MILLARD SCOPE: SAFETY	FUNDING PHASE YEAR AMOUNT D R U C SP C FY-93 11,000,000 TOTAL= 11,000,000
PIKE	12- 254.00	US-460	0.300	SHELBIANA-GRUNDY SPOT IMPROVEMENTS NEAR YELLOW HILL SCOPE: SAFETY	FUNDING PHASE YEAR AMOUNT D R U C SP R FY-95 1,225,000 SP U FY-95 200,000 SP C FY-97 1,150,000 TOTAL= 2,575,000
PIKE	12- 263.00	US-460	17.500	RECONST US-460/KY-80 FR US-23 TO VA. STATE LINE SCOPE: PE & ENVIR	FUNDING PHASE YEAR AMOUNT APD D FY-92 500,000 R U C TOTAL= 500,000
PIKE	12- 264.01	US-119	4.000	PIKEVILLE-S WILLIAMSON FR RD FORK OF BIG CREEK E TO 1.16 E OF KY-3154 SCOPE: RELOCATION	FUNDING PHASE YEAR AMOUNT APD D FY-92 1,750,000 APD R FY-96 9,000,000 U C TOTAL= 10,750,000
PIKE	12- 264.02	US-119	4.000	PIKEVILLE-S WILLIAMSON FR RD FORK OF BIG CREEK E TO 1.16 E OF KY-3154 SCOPE: RELOCATION	FUNDING PHASE YEAR AMOUNT APD D FY-97 6,500,000 R U C TOTAL= 6,500,000
PIKE	12- 308.00	US-119	8.100	PIKEVILLE-S WILLIAMSON, FR ZEBULON TO BENT MOUNTAIN PRELIM. ACTIVITIES SCOPE: PE & ENVIR	FUNDING PHASE YEAR AMOUNT APD D FY-92 2,150,000 R U C TOTAL= 2,150,000

KENTUCKY TRANSPORTATION CABINET  
SIX YEAR HIGHWAY PLAN  
FY-1993 THRU FY-1998

PIKE

COUNTY	ITEM NO.	ROUTE	LENGTH	DESCRIPTION	FUNDING-SCHEDULING INFORMATION
PIKE	12- 309.04	US-119	2.050	PIKEVILLE-S. WILLIAM- SON, RECONST OVER BENT MOUNTAIN FR OPEN FROK RD. TO STA 653+5 (GD & INC SURF) SCOPE: RELOCATION	FUNDING PHASE YEAR AMOUNT D R U KYD C FY-93 13,500,000 TOTAL= 13,500,000
PIKE	12- 309.05	US-119	1.160	PIKEVILLE-S. WILLIAM- SON, RECONST OVER BENT MOUNTAIN FR STA 653+50 TO RD FORK OF BIG CR (G&D) SCOPE: RELOCATION	FUNDING PHASE YEAR AMOUNT D R U APD C FY-93 5,986,000 TOTAL= 5,986,000
PIKE	12- 309.06	US-119	3.210	PIKEVILLE-S. WILLIAM- SON, RECONST OVER BENT MOUNTAIN FR OPEN FORK RD TO RD FORK OF BIG CR. (UTIL & SURF) SCOPE: RELOCATION	FUNDING PHASE YEAR AMOUNT D R U APD U FY-92 2,500,000 APD C FY-94 11,514,000 TOTAL= 14,014,000
PIKE	12- 310.01	US-119	2.500	PIKEVILLE-S WILLIAM- SON FR 1.16 E OF KY-3154 TO NEAR JCT KY-199 IN HUDDY (COBURN MT.) SCOPE: RELOCATION	FUNDING PHASE YEAR AMOUNT APD D FY-92 1,500,000 APD R FY-95 12,000,000 APD U FY-96 2,000,000 APD C FY-98 15,500,000 TOTAL= 31,000,000
PIKE	12- 310.02	US-119	2.500	PIKEVILLE-S WILLIAM- SON FR 1.16 E OF KY-3154 TO NEAR JCT KY-199 IN HUDDY (COBURN MT.) SCOPE: RELOCATION	FUNDING PHASE YEAR AMOUNT D R U KYD C FY-98 9,500,000 TOTAL= 9,500,000
PIKE	12- 341.00	KY-1469	2.700	VIRGIE-PENNY RD. RECONST FR KY-610 AT VIRGIE NE TO US-23 AT PENNY SCOPE: MAJOR WIDENING	FUNDING PHASE YEAR AMOUNT D R U SP U FY-93 870,000 SP C FY-95 11,400,000 TOTAL= 12,270,000
PIKE	12- 909.00	KY-3227	0.100	BRIDGE & APPROACHES OVER JOHNS CR. 500' W OF KY-194 (B182) SCOPE: BRDG REPLCMT	FUNDING PHASE YEAR AMOUNT D R U C BRZ R FY-92 60,000 BRZ U FY-92 40,000 BRZ C FY-93 350,000 TOTAL= 450,000
PIKE	12-1003.00	KY-319	0.100	TOLER-HARDY ROAD BRIDGE & APPRS OVER BLACKBERRY FORK .3 N OF HARDY (B27) SCOPE: BRDG REPLCMT	FUNDING PHASE YEAR AMOUNT D R U C STB R FY-92 291,000 STB U FY-92 85,000 STB C FY-93 363,000 TOTAL= 739,000
PIKE	12-1016.00	KY-1460	0.100	BRIDGE & APPRS OVER CHLOE SCHOOL RD. AT LOWER CHLOE CREEK (B88) SCOPE: BRDG REPLCMT	FUNDING PHASE YEAR AMOUNT D R U C BRZ D FY-93 125,000 BRZ R FY-94 80,000 BRZ U FY-94 100,000 BRZ C FY-96 500,000 TOTAL= 805,000
PIKE	12-1018.00	KY-2061	0.100	BRIDGE & APPRS OVER CANEY CREEK FORK .4 W OF KY-194 (B43) SCOPE: BRDG REPLCMT	FUNDING PHASE YEAR AMOUNT D R U C BRZ D FY-92 25,000 BRZ R FY-93 50,000 BRZ U FY-93 40,000 BRZ C FY-95 200,000 TOTAL= 315,000

PIKE

COUNTY	ITEM NO.	ROUTE	LENGTH	DESCRIPTION	FUNDING-SCHEDULING INFORMATION																		
PIKE	12-1022.00	CR-1075	0.100	SWINGE CAMP BRANCH RD BR & APPRS OVER BIG CREEK .1 W OF KY-468 (C14) SCOPE: BRDG REPLCMT	<table border="1"> <thead> <tr> <th>FUNDING PHASE</th> <th>YEAR</th> <th>AMOUNT</th> </tr> </thead> <tbody> <tr> <td>BRZ D</td> <td>FY-95</td> <td>75,000</td> </tr> <tr> <td>BRZ R</td> <td>FY-97</td> <td>50,000</td> </tr> <tr> <td>BRZ U</td> <td>FY-97</td> <td>50,000</td> </tr> <tr> <td>C</td> <td></td> <td></td> </tr> <tr> <td colspan="2">TOTAL=</td> <td>175,000</td> </tr> </tbody> </table>	FUNDING PHASE	YEAR	AMOUNT	BRZ D	FY-95	75,000	BRZ R	FY-97	50,000	BRZ U	FY-97	50,000	C			TOTAL=		175,000
FUNDING PHASE	YEAR	AMOUNT																					
BRZ D	FY-95	75,000																					
BRZ R	FY-97	50,000																					
BRZ U	FY-97	50,000																					
C																							
TOTAL=		175,000																					
PIKE	12-1023.00	CR-1579	0.100	DRY BRANCH-SHELBY CR BR & APPRS AT SHELBY CREEK AT JCT. KY-610 (C78) SCOPE: BRDG REPLCMT	<table border="1"> <thead> <tr> <th>FUNDING PHASE</th> <th>YEAR</th> <th>AMOUNT</th> </tr> </thead> <tbody> <tr> <td>BRZ D</td> <td>FY-96</td> <td>75,000</td> </tr> <tr> <td>BRZ R</td> <td>FY-98</td> <td>50,000</td> </tr> <tr> <td>BRZ U</td> <td>FY-98</td> <td>50,000</td> </tr> <tr> <td>C</td> <td></td> <td></td> </tr> <tr> <td colspan="2">TOTAL=</td> <td>175,000</td> </tr> </tbody> </table>	FUNDING PHASE	YEAR	AMOUNT	BRZ D	FY-96	75,000	BRZ R	FY-98	50,000	BRZ U	FY-98	50,000	C			TOTAL=		175,000
FUNDING PHASE	YEAR	AMOUNT																					
BRZ D	FY-96	75,000																					
BRZ R	FY-98	50,000																					
BRZ U	FY-98	50,000																					
C																							
TOTAL=		175,000																					
POWELL	10- 115.00	KY-213	1.300	FROM .6 N OF PAINT CREEK RD. TO MONTGOMERY CO. LINE  SCOPE: MAJOR WIDENING	<table border="1"> <thead> <tr> <th>FUNDING PHASE</th> <th>YEAR</th> <th>AMOUNT</th> </tr> </thead> <tbody> <tr> <td>STP D</td> <td>FY-94</td> <td>400,000</td> </tr> <tr> <td>R</td> <td></td> <td></td> </tr> <tr> <td>U</td> <td></td> <td></td> </tr> <tr> <td>C</td> <td></td> <td></td> </tr> <tr> <td colspan="2">TOTAL=</td> <td>400,000</td> </tr> </tbody> </table>	FUNDING PHASE	YEAR	AMOUNT	STP D	FY-94	400,000	R			U			C			TOTAL=		400,000
FUNDING PHASE	YEAR	AMOUNT																					
STP D	FY-94	400,000																					
R																							
U																							
C																							
TOTAL=		400,000																					
POWELL	10- 115.01	KY-213	1.300	FROM .6 N OF PAINT CREEK RD. TO MONTGOMERY CO. LINE  SCOPE: MAJOR WIDENING	<table border="1"> <thead> <tr> <th>FUNDING PHASE</th> <th>YEAR</th> <th>AMOUNT</th> </tr> </thead> <tbody> <tr> <td>D</td> <td></td> <td></td> </tr> <tr> <td>SP R</td> <td>FY-97</td> <td>300,000</td> </tr> <tr> <td>SP U</td> <td>FY-97</td> <td>200,000</td> </tr> <tr> <td>SP C</td> <td>FY-98</td> <td>3,250,000</td> </tr> <tr> <td colspan="2">TOTAL=</td> <td>3,750,000</td> </tr> </tbody> </table>	FUNDING PHASE	YEAR	AMOUNT	D			SP R	FY-97	300,000	SP U	FY-97	200,000	SP C	FY-98	3,250,000	TOTAL=		3,750,000
FUNDING PHASE	YEAR	AMOUNT																					
D																							
SP R	FY-97	300,000																					
SP U	FY-97	200,000																					
SP C	FY-98	3,250,000																					
TOTAL=		3,750,000																					
POWELL	10-1001.00	KY-11	0.100	BRIDGE & APPRS OVER HATTON CREEK 1.4 NW JCT. KY-213 IN STANTON (B45) SCOPE: BRDG REPLCMT	<table border="1"> <thead> <tr> <th>FUNDING PHASE</th> <th>YEAR</th> <th>AMOUNT</th> </tr> </thead> <tbody> <tr> <td>D</td> <td></td> <td></td> </tr> <tr> <td>STB R</td> <td>FY-94</td> <td>50,000</td> </tr> <tr> <td>STB U</td> <td>FY-94</td> <td>50,000</td> </tr> <tr> <td>STB C</td> <td>FY-96</td> <td>325,000</td> </tr> <tr> <td colspan="2">TOTAL=</td> <td>425,000</td> </tr> </tbody> </table>	FUNDING PHASE	YEAR	AMOUNT	D			STB R	FY-94	50,000	STB U	FY-94	50,000	STB C	FY-96	325,000	TOTAL=		425,000
FUNDING PHASE	YEAR	AMOUNT																					
D																							
STB R	FY-94	50,000																					
STB U	FY-94	50,000																					
STB C	FY-96	325,000																					
TOTAL=		425,000																					
POWELL	10-1009.00	KY-1028	0.100	BRIDGE & APPRS OVER SNOW CREEK 2.1 W OF JCT. KY-82 (B68) SCOPE: BRDG REPLCMT	<table border="1"> <thead> <tr> <th>FUNDING PHASE</th> <th>YEAR</th> <th>AMOUNT</th> </tr> </thead> <tbody> <tr> <td>BRZ D</td> <td>FY-92</td> <td>50,000</td> </tr> <tr> <td>BRZ R</td> <td>FY-94</td> <td>40,000</td> </tr> <tr> <td>BRZ U</td> <td>FY-94</td> <td>30,000</td> </tr> <tr> <td>BRZ C</td> <td>FY-96</td> <td>150,000</td> </tr> <tr> <td colspan="2">TOTAL=</td> <td>270,000</td> </tr> </tbody> </table>	FUNDING PHASE	YEAR	AMOUNT	BRZ D	FY-92	50,000	BRZ R	FY-94	40,000	BRZ U	FY-94	30,000	BRZ C	FY-96	150,000	TOTAL=		270,000
FUNDING PHASE	YEAR	AMOUNT																					
BRZ D	FY-92	50,000																					
BRZ R	FY-94	40,000																					
BRZ U	FY-94	30,000																					
BRZ C	FY-96	150,000																					
TOTAL=		270,000																					
POWELL	10-1015.00	KY-1057	0.100	CLAY CITY-VAUGHNS MILLS-FURNACE; BR & APPRS OVER LITTLE HARDWICK CR 1.2 SE OF KY-2001 (B52) SCOPE: BRDG REPLCMT	<table border="1"> <thead> <tr> <th>FUNDING PHASE</th> <th>YEAR</th> <th>AMOUNT</th> </tr> </thead> <tbody> <tr> <td>STB D</td> <td>FY-96</td> <td>50,000</td> </tr> <tr> <td>STB R</td> <td>FY-97</td> <td>50,000</td> </tr> <tr> <td>STB U</td> <td>FY-97</td> <td>50,000</td> </tr> <tr> <td>C</td> <td></td> <td></td> </tr> <tr> <td colspan="2">TOTAL=</td> <td>150,000</td> </tr> </tbody> </table>	FUNDING PHASE	YEAR	AMOUNT	STB D	FY-96	50,000	STB R	FY-97	50,000	STB U	FY-97	50,000	C			TOTAL=		150,000
FUNDING PHASE	YEAR	AMOUNT																					
STB D	FY-96	50,000																					
STB R	FY-97	50,000																					
STB U	FY-97	50,000																					
C																							
TOTAL=		150,000																					
PULASKI	08- 52.00		1.000	OAK HILL ROAD TO S MAIN STREET CONNECTOR  SCOPE: NEW ROUTE	<table border="1"> <thead> <tr> <th>FUNDING PHASE</th> <th>YEAR</th> <th>AMOUNT</th> </tr> </thead> <tbody> <tr> <td>STP D</td> <td>FY-94</td> <td>350,000</td> </tr> <tr> <td>STP R</td> <td>FY-97</td> <td>2,300,000</td> </tr> <tr> <td>STP U</td> <td>FY-97</td> <td>750,000</td> </tr> <tr> <td>C</td> <td></td> <td></td> </tr> <tr> <td colspan="2">TOTAL=</td> <td>3,400,000</td> </tr> </tbody> </table>	FUNDING PHASE	YEAR	AMOUNT	STP D	FY-94	350,000	STP R	FY-97	2,300,000	STP U	FY-97	750,000	C			TOTAL=		3,400,000
FUNDING PHASE	YEAR	AMOUNT																					
STP D	FY-94	350,000																					
STP R	FY-97	2,300,000																					
STP U	FY-97	750,000																					
C																							
TOTAL=		3,400,000																					
PULASKI	08- 52.01		1.000	OAK HILL ROAD TO S MAIN STREET CONNECTOR  SCOPE: NEW ROUTE	<table border="1"> <thead> <tr> <th>FUNDING PHASE</th> <th>YEAR</th> <th>AMOUNT</th> </tr> </thead> <tbody> <tr> <td>D</td> <td></td> <td></td> </tr> <tr> <td>R</td> <td></td> <td></td> </tr> <tr> <td>U</td> <td></td> <td></td> </tr> <tr> <td>SP C</td> <td>FY-98</td> <td>3,500,000</td> </tr> <tr> <td colspan="2">TOTAL=</td> <td>3,500,000</td> </tr> </tbody> </table>	FUNDING PHASE	YEAR	AMOUNT	D			R			U			SP C	FY-98	3,500,000	TOTAL=		3,500,000
FUNDING PHASE	YEAR	AMOUNT																					
D																							
R																							
U																							
SP C	FY-98	3,500,000																					
TOTAL=		3,500,000																					
PULASKI	08- 112.01		3.500	CONSTRUCT BYPASS OF SOMERSET FR INDUSTRIAL PARK TO KY-80 .5 E OF MT. VERNON ST. CONN. (G&D) SCOPE: NEW ROUTE	<table border="1"> <thead> <tr> <th>FUNDING PHASE</th> <th>YEAR</th> <th>AMOUNT</th> </tr> </thead> <tbody> <tr> <td>D</td> <td></td> <td></td> </tr> <tr> <td>SP R</td> <td>FY-93</td> <td>2,850,000</td> </tr> <tr> <td>SP U</td> <td>FY-93</td> <td>830,000</td> </tr> <tr> <td>SP C</td> <td>FY-96</td> <td>8,000,000</td> </tr> <tr> <td colspan="2">TOTAL=</td> <td>11,680,000</td> </tr> </tbody> </table>	FUNDING PHASE	YEAR	AMOUNT	D			SP R	FY-93	2,850,000	SP U	FY-93	830,000	SP C	FY-96	8,000,000	TOTAL=		11,680,000
FUNDING PHASE	YEAR	AMOUNT																					
D																							
SP R	FY-93	2,850,000																					
SP U	FY-93	830,000																					
SP C	FY-96	8,000,000																					
TOTAL=		11,680,000																					

KENTUCKY TRANSPORTATION CABINET  
SIX YEAR HIGHWAY PLAN  
FY-1993 THRU FY-1998

PULASKI

COUNTY	ITEM NO.	ROUTE	LENGTH	DESCRIPTION	FUNDING-SCHEDULING INFORMATION
PULASKI	08- 112.02		3.500	CONSTRUCT BYPASS OF SOMERSET FR INDUST RIAL PARK TO KY80 .5 E OF MT. VERNON ST. CONNECTOR (SURFACE) SCOPE: NEW ROUTE	FUNDING PHASE YEAR AMOUNT D R U SP C FY-97 5,000,000 TOTAL= 5,000,000
PULASKI	08- 138.00	US-27	0.700	CUMBERLAND RI. BRIDGE 1500' SOUTH OF CUMBERLAND RIVER N TO KY-90 (APPLY FOR DISCRETIONARY) SCOPE: MAJOR WIDENING	FUNDING PHASE YEAR AMOUNT BRO D FY-92 2,000,000 BRO R FY-95 1,000,000 BRO U FY-95 900,000 BRO C FY-97 15,000,000 TOTAL= 18,900,000
PULASKI	08- 257.00	US-27	1.000	KY-90 TO 4-LANE SECTION; BRIDGE OVER PITMAN CREEK SCOPE: BRDG REPLCMT	FUNDING PHASE YEAR AMOUNT BRO D FY-92 1,200,000 BRO R FY-95 1,000,000 BRO U FY-95 600,000 BRO C FY-98 10,000,000 TOTAL= 12,800,000
PULASKI	08- 259.00		5.500	SOMERSET SW BYPASS US-27 S TO KY-80 W OF SOMERSET SCOPE: NEW ROUTE	FUNDING PHASE YEAR AMOUNT STP D FY-94 1,750,000 STP R FY-98 4,000,000 STP U FY-98 750,000 C TOTAL= 6,500,000
PULASKI	08- 266.00		0.100	RINGGOLD RD-KY 80 RECONSTRUCT I-SECTION IN SOMERSET SCOPE: SAFETY	FUNDING PHASE YEAR AMOUNT D R U SP C FY-93 60,000 TOTAL= 60,000
PULASKI LAUREL	08- 267.00	KY-192	37.000	FROM KY-80 TO I-75 SCOPE: SCOPING STUDY	FUNDING PHASE YEAR AMOUNT SP D FY-95 100,000 R U C TOTAL= 100,000
PULASKI	08- 268.00		1.200	MURPHY AVE. EXTENSION FR GOVER'S LANE TO SE SOMERSET BYPASS SCOPE: PE & ENVIR	FUNDING PHASE YEAR AMOUNT SP D FY-97 200,000 R U C TOTAL= 200,000
ROBERTSON	06- 241.00	US-62	0.000	IMPROVEMENTS ON US-62 IN MT. OLIVET SCOPE: SAFETY	FUNDING PHASE YEAR AMOUNT D R U SP U FY-92 167,000 SP C FY-93 1,015,000 TOTAL= 1,182,000
ROBERTSON	06- 242.00	KY-165	0.000	IMPROVEMENTS ON KY-165 IN MT. OLIVET SCOPE: SAFETY	FUNDING PHASE YEAR AMOUNT D R U SP U FY-92 75,000 SP C FY-93 315,000 TOTAL= 390,000
ROCKCASTLE	08- 143.00	US-25	0.800	RECONST. US-25 FR I-75 TO MT. VERNON BYPASS (STA 940 TO 980) SCOPE: MAJOR WIDENING	FUNDING PHASE YEAR AMOUNT STP D FY-92 350,000 STP R FY-95 1,726,000 STP U FY-95 600,000 STP C FY-98 2,430,000 TOTAL= 5,106,000

KENTUCKY TRANSPORTATION CABINET  
SIX YEAR HIGHWAY PLAN  
FY-1993 THRU FY-1998

ROCKCASTLE

COUNTY	ITEM NO.	ROUTE	LENGTH	DESCRIPTION	FUNDING-SCHEDULING INFORMATION																		
ROCKCASTLE	08- 144.00	CR-5359	0.100	COPPER CREEK BRIDGE OVER DIX RIVER NEAR THE LINCOLN COUNTY LINE (C22) SCOPE: BRDG REPLCMT	<table border="1"> <thead> <tr> <th>FUNDING PHASE</th> <th>YEAR</th> <th>AMOUNT</th> </tr> </thead> <tbody> <tr> <td>D</td> <td></td> <td></td> </tr> <tr> <td>BRZ R</td> <td>FY-92</td> <td>150,000</td> </tr> <tr> <td>BRZ U</td> <td>FY-92</td> <td>75,000</td> </tr> <tr> <td>BRZ C</td> <td>FY-94</td> <td>515,000</td> </tr> <tr> <td colspan="2">TOTAL=</td> <td>740,000</td> </tr> </tbody> </table>	FUNDING PHASE	YEAR	AMOUNT	D			BRZ R	FY-92	150,000	BRZ U	FY-92	75,000	BRZ C	FY-94	515,000	TOTAL=		740,000
FUNDING PHASE	YEAR	AMOUNT																					
D																							
BRZ R	FY-92	150,000																					
BRZ U	FY-92	75,000																					
BRZ C	FY-94	515,000																					
TOTAL=		740,000																					
ROWAN	09- 139.00	KY-801	0.500	FR I-SECT WITH KY1274 EXTENDING .5 NORTH (RESTORE CUT STABIL.)  SCOPE: RESTN REHAB	<table border="1"> <thead> <tr> <th>FUNDING PHASE</th> <th>YEAR</th> <th>AMOUNT</th> </tr> </thead> <tbody> <tr> <td>STP D</td> <td>FY-92</td> <td>60,000</td> </tr> <tr> <td>STP R</td> <td>FY-94</td> <td>45,000</td> </tr> <tr> <td>STP U</td> <td>FY-94</td> <td>25,000</td> </tr> <tr> <td>STP C</td> <td>FY-95</td> <td>1,693,000</td> </tr> <tr> <td colspan="2">TOTAL=</td> <td>1,823,000</td> </tr> </tbody> </table>	FUNDING PHASE	YEAR	AMOUNT	STP D	FY-92	60,000	STP R	FY-94	45,000	STP U	FY-94	25,000	STP C	FY-95	1,693,000	TOTAL=		1,823,000
FUNDING PHASE	YEAR	AMOUNT																					
STP D	FY-92	60,000																					
STP R	FY-94	45,000																					
STP U	FY-94	25,000																					
STP C	FY-95	1,693,000																					
TOTAL=		1,823,000																					
ROWAN	09- 171.00	KY-801	2.800	FARMERS-SHARKEY RD. FR JCT US-60 AT FARMERS TO I-64  SCOPE: MAJOR WIDENING	<table border="1"> <thead> <tr> <th>FUNDING PHASE</th> <th>YEAR</th> <th>AMOUNT</th> </tr> </thead> <tbody> <tr> <td>D</td> <td></td> <td></td> </tr> <tr> <td>STP R</td> <td>FY-92</td> <td>1,000,000</td> </tr> <tr> <td>STP U</td> <td>FY-92</td> <td>3,500,000</td> </tr> <tr> <td>STP C</td> <td>FY-94</td> <td>5,100,000</td> </tr> <tr> <td colspan="2">TOTAL=</td> <td>9,600,000</td> </tr> </tbody> </table>	FUNDING PHASE	YEAR	AMOUNT	D			STP R	FY-92	1,000,000	STP U	FY-92	3,500,000	STP C	FY-94	5,100,000	TOTAL=		9,600,000
FUNDING PHASE	YEAR	AMOUNT																					
D																							
STP R	FY-92	1,000,000																					
STP U	FY-92	3,500,000																					
STP C	FY-94	5,100,000																					
TOTAL=		9,600,000																					
ROWAN	09- 211.00	KY-32	2.200	I-64 TO MOREHEAD CONSTRUCT CENTER LANE FOR LEFT TURNS  SCOPE: MINOR WIDENING	<table border="1"> <thead> <tr> <th>FUNDING PHASE</th> <th>YEAR</th> <th>AMOUNT</th> </tr> </thead> <tbody> <tr> <td>SP D</td> <td>FY-95</td> <td>200,000</td> </tr> <tr> <td>SP R</td> <td>FY-96</td> <td>150,000</td> </tr> <tr> <td>SP U</td> <td>FY-96</td> <td>150,000</td> </tr> <tr> <td>SP C</td> <td>FY-97</td> <td>2,000,000</td> </tr> <tr> <td colspan="2">TOTAL=</td> <td>2,500,000</td> </tr> </tbody> </table>	FUNDING PHASE	YEAR	AMOUNT	SP D	FY-95	200,000	SP R	FY-96	150,000	SP U	FY-96	150,000	SP C	FY-97	2,000,000	TOTAL=		2,500,000
FUNDING PHASE	YEAR	AMOUNT																					
SP D	FY-95	200,000																					
SP R	FY-96	150,000																					
SP U	FY-96	150,000																					
SP C	FY-97	2,000,000																					
TOTAL=		2,500,000																					
ROWAN	09- 250.01	US-60	0.900	US-60 BYPASS IN MOREHEAD FR NEAR STADIUM DR. TO KY-32 EAST (PHASE-III) SCOPE: NEW ROUTE	<table border="1"> <thead> <tr> <th>FUNDING PHASE</th> <th>YEAR</th> <th>AMOUNT</th> </tr> </thead> <tbody> <tr> <td>D</td> <td></td> <td></td> </tr> <tr> <td>SP R</td> <td>FY-96</td> <td>2,100,000</td> </tr> <tr> <td>SP U</td> <td>FY-96</td> <td>1,000,000</td> </tr> <tr> <td>SP C</td> <td>FY-98</td> <td>2,400,000</td> </tr> <tr> <td colspan="2">TOTAL=</td> <td>5,500,000</td> </tr> </tbody> </table>	FUNDING PHASE	YEAR	AMOUNT	D			SP R	FY-96	2,100,000	SP U	FY-96	1,000,000	SP C	FY-98	2,400,000	TOTAL=		5,500,000
FUNDING PHASE	YEAR	AMOUNT																					
D																							
SP R	FY-96	2,100,000																					
SP U	FY-96	1,000,000																					
SP C	FY-98	2,400,000																					
TOTAL=		5,500,000																					
ROWAN	09- 250.02	US-60	0.940	US-60 BYPASS IN MOREHEAD FR .2 W OF KY-519 TO BYPASS ALONG CSX R.R. (PHASE-II) SCOPE: NEW ROUTE	<table border="1"> <thead> <tr> <th>FUNDING PHASE</th> <th>YEAR</th> <th>AMOUNT</th> </tr> </thead> <tbody> <tr> <td>D</td> <td></td> <td></td> </tr> <tr> <td>R</td> <td></td> <td></td> </tr> <tr> <td>U</td> <td></td> <td></td> </tr> <tr> <td>SP C</td> <td>FY-93</td> <td>2,500,000</td> </tr> <tr> <td colspan="2">TOTAL=</td> <td>2,500,000</td> </tr> </tbody> </table>	FUNDING PHASE	YEAR	AMOUNT	D			R			U			SP C	FY-93	2,500,000	TOTAL=		2,500,000
FUNDING PHASE	YEAR	AMOUNT																					
D																							
R																							
U																							
SP C	FY-93	2,500,000																					
TOTAL=		2,500,000																					
ROWAN	09-1018.00	KY-2342	0.100	TILE STORAGE LANE AT DRY CREEK S OF KY-519 IN MOREHEAD (B69) SCOPE: BRDG REPLCMT	<table border="1"> <thead> <tr> <th>FUNDING PHASE</th> <th>YEAR</th> <th>AMOUNT</th> </tr> </thead> <tbody> <tr> <td>STB D</td> <td>FY-93</td> <td>50,000</td> </tr> <tr> <td>STB R</td> <td>FY-95</td> <td>60,000</td> </tr> <tr> <td>STB U</td> <td>FY-95</td> <td>40,000</td> </tr> <tr> <td>STB C</td> <td>FY-97</td> <td>275,000</td> </tr> <tr> <td colspan="2">TOTAL=</td> <td>425,000</td> </tr> </tbody> </table>	FUNDING PHASE	YEAR	AMOUNT	STB D	FY-93	50,000	STB R	FY-95	60,000	STB U	FY-95	40,000	STB C	FY-97	275,000	TOTAL=		425,000
FUNDING PHASE	YEAR	AMOUNT																					
STB D	FY-93	50,000																					
STB R	FY-95	60,000																					
STB U	FY-95	40,000																					
STB C	FY-97	275,000																					
TOTAL=		425,000																					
ROWAN	09-1019.00	US-60	0.100	MOREHEAD-OLIVE HILL BR & APPRS OVER MARTIN .05 E OF KY-32 (B1) SCOPE: BRDG REPLCMT	<table border="1"> <thead> <tr> <th>FUNDING PHASE</th> <th>YEAR</th> <th>AMOUNT</th> </tr> </thead> <tbody> <tr> <td>STB D</td> <td>FY-92</td> <td>50,000</td> </tr> <tr> <td>STB R</td> <td>FY-94</td> <td>85,000</td> </tr> <tr> <td>STB U</td> <td>FY-94</td> <td>120,000</td> </tr> <tr> <td>STB C</td> <td>FY-98</td> <td>470,000</td> </tr> <tr> <td colspan="2">TOTAL=</td> <td>725,000</td> </tr> </tbody> </table>	FUNDING PHASE	YEAR	AMOUNT	STB D	FY-92	50,000	STB R	FY-94	85,000	STB U	FY-94	120,000	STB C	FY-98	470,000	TOTAL=		725,000
FUNDING PHASE	YEAR	AMOUNT																					
STB D	FY-92	50,000																					
STB R	FY-94	85,000																					
STB U	FY-94	120,000																					
STB C	FY-98	470,000																					
TOTAL=		725,000																					
ROWAN	09-1020.00	KY-32	0.100	MOREHEAD-WAGGONERS STORE-SANDY HOOK, BR & APPRS OVER OPEN FORK 2.0 NW OF KY-504 (B14) SCOPE: BRDG REPLCMT	<table border="1"> <thead> <tr> <th>FUNDING PHASE</th> <th>YEAR</th> <th>AMOUNT</th> </tr> </thead> <tbody> <tr> <td>STB D</td> <td>FY-93</td> <td>50,000</td> </tr> <tr> <td>STB R</td> <td>FY-96</td> <td>150,000</td> </tr> <tr> <td>STB U</td> <td>FY-96</td> <td>70,000</td> </tr> <tr> <td>STB C</td> <td>FY-98</td> <td>360,000</td> </tr> <tr> <td colspan="2">TOTAL=</td> <td>630,000</td> </tr> </tbody> </table>	FUNDING PHASE	YEAR	AMOUNT	STB D	FY-93	50,000	STB R	FY-96	150,000	STB U	FY-96	70,000	STB C	FY-98	360,000	TOTAL=		630,000
FUNDING PHASE	YEAR	AMOUNT																					
STB D	FY-93	50,000																					
STB R	FY-96	150,000																					
STB U	FY-96	70,000																					
STB C	FY-98	360,000																					
TOTAL=		630,000																					
ROWAN	09-1021.00	KY-32	0.100	MOREHEAD-WAGGONERS STORE-SANDY HOOK, BR & APPRS OVER DEEP FORK BRANCH 1.8 SE OF US-60 (B11) SCOPE: BRDG REPLCMT	<table border="1"> <thead> <tr> <th>FUNDING PHASE</th> <th>YEAR</th> <th>AMOUNT</th> </tr> </thead> <tbody> <tr> <td>STB D</td> <td>FY-93</td> <td>60,000</td> </tr> <tr> <td>STB R</td> <td>FY-96</td> <td>150,000</td> </tr> <tr> <td>STB U</td> <td>FY-96</td> <td>60,000</td> </tr> <tr> <td>STB C</td> <td>FY-98</td> <td>519,000</td> </tr> <tr> <td colspan="2">TOTAL=</td> <td>789,000</td> </tr> </tbody> </table>	FUNDING PHASE	YEAR	AMOUNT	STB D	FY-93	60,000	STB R	FY-96	150,000	STB U	FY-96	60,000	STB C	FY-98	519,000	TOTAL=		789,000
FUNDING PHASE	YEAR	AMOUNT																					
STB D	FY-93	60,000																					
STB R	FY-96	150,000																					
STB U	FY-96	60,000																					
STB C	FY-98	519,000																					
TOTAL=		789,000																					



KENTUCKY TRANSPORTATION CABINET  
SIX YEAR HIGHWAY PLAN  
FY-1993 THRU FY-1998

ROWAN

COUNTY	ITEM NO.	ROUTE	LENGTH	DESCRIPTION	FUNDING-SCHEDULING INFORMATION
ROWAN	09-1024.00	US-60	0.100	MOREHEAD-OLIVE HILL BR & APPRS OVER HAYS BRANCH .8 NE OF JCT KY-174 (B7) SCOPE: BRDG REPLCMT	FUNDING PHASE YEAR AMOUNT STB D FY-95 75,000 STB R FY-97 100,000 STB U FY-97 75,000 C TOTAL= 250,000
RUSSELL	08- 54.00	US-127	3.000	JAMESTOWN BYPASS  SCOPE: NEW ROUTE	FUNDING PHASE YEAR AMOUNT STP D FY-97 750,000 R U C TOTAL= 750,000
RUSSELL	08- 117.01	US-127	7.000	RUSSELL SPRINGS-LIBERTY, FR NCL RUSSELL SPRINGS TO CASEY COUNTY LINE SCOPE: RESTN REHAB	FUNDING PHASE YEAR AMOUNT D R U NH C FY-92 6,264,000 TOTAL= 6,264,000
SCOTT	07- 1.00	I-75	0.000	LEXINGTON-COVINGTON REST AREA IMPROVEMENT NB ON I-75  SCOPE: RESTN REHAB	FUNDING PHASE YEAR AMOUNT D R U IM C FY-92 2,714,000 TOTAL= 2,714,000
SCOTT	07- 2.00	I-75	0.000	LEXINGTON-COVINGTON REST AREA IMPROVEMENT SB ON I-75  SCOPE: RESTN REHAB	FUNDING PHASE YEAR AMOUNT D R U IM C FY-92 2,710,000 TOTAL= 2,710,000
SCOTT	07- 75.01	US-62	2.880	GEORGETOWN BYPASS FR US-460 W TO US-25 (G&D)  SCOPE: NEW ROUTE	FUNDING PHASE YEAR AMOUNT D R U STP C FY-93 3,993,000 TOTAL= 3,993,000
SCOTT	07- 75.03	US-62	2.840	GEORGETOWN BYPASS FR US-460 W TO US-25 (SURFACE) SCOPE: NEW ROUTE	FUNDING PHASE YEAR AMOUNT D R U STP C FY-95 3,990,000 TOTAL= 3,990,000
SCOTT	07- 156.00	KY-922	0.100	EAGLE CREEK BRIDGE & APPROACHES AT WEST FORK OF EAGLE CREEK .8 S OF KY-620 (B22) SCOPE: BRDG REPLCMT	FUNDING PHASE YEAR AMOUNT D BRZ R FY-93 50,000 BRZ U FY-93 35,000 BRZ C FY-94 403,000 TOTAL= 488,000
SCOTT	07- 158.00	US-460	0.379	GEORGETOWN-FRANKFORT RECONST US-460 AND KY-227 I-SECTION W OF GEORGETOWN SCOPE: SAFETY	FUNDING PHASE YEAR AMOUNT D STP R FY-92 700,000 STP U FY-92 60,000 STP C FY-93 580,000 TOTAL= 1,340,000
SCOTT	07- 159.00	US-25	0.100	BRIDGE & APPROACHES OVER N ELKHORN CR. AT MP 4.59 (B2) SCOPE: BRDG REPLCMT	FUNDING PHASE YEAR AMOUNT STB D FY-92 100,000 STB R FY-94 150,000 STB U FY-94 40,000 STB C FY-96 750,000 TOTAL= 1,040,000

SCOTT

COUNTY	ITEM NO.	ROUTE	LENGTH	DESCRIPTION	FUNDING-SCHEDULING INFORMATION
SCOTT	07- 160.00	US-460	0.480	GEORGETOWN-FRANKFORT RECONST US-460 AND US-62 I-SECTION W OF GEROGETOWN SCOPE: CONGEST. MITIGATION	FUNDING PHASE YEAR AMOUNT D R CM U FY-92 210,000 CM C FY-93 814,000 TOTAL= 1,024,000
SCOTT	07- 190.00	US-62	0.360	MIDWAY-GEORGETOWN BRIDGE & APPROACHES AT CANE RUN CREEK 1.5 S OF US-460 SCOPE: BRDG REPLCMT	FUNDING PHASE YEAR AMOUNT D R U SP C FY-92 86,000 TOTAL= 86,000
SCOTT HARRISON	06- 240.01	US-62	6.500	GEORGETOWN-CYNTHIANA FR END OF NEW CONST. AT BARKLEY PIKE NE TO E OF LEESBURG SCOPE: MAJOR WIDENING	FUNDING PHASE YEAR AMOUNT STP D FY-92 300,000 STP R FY-94 700,000 STP U FY-94 200,000 STP C FY-96 5,300,000 TOTAL= 6,500,000
SCOTT	07- 256.00	US-25	1.345	LEXINGTON ROAD 2000' S OF HOSPITAL ENTR. AT SUL OF GEORGETOWN N TO CLAYTON SCOPE: MAJOR WIDENING	FUNDING PHASE YEAR AMOUNT D SP R FY-96 2,773,000 SP U FY-96 475,000 SP C FY-98 4,500,000 TOTAL= 7,748,000
SCOTT	07- 298.00	US-62	3.000	I-64 TO GEORGETOWN BYPASS  SCOPE: MAJOR WIDENING	FUNDING PHASE YEAR AMOUNT SP D FY-95 700,000 SP R FY-97 2,000,000 SP U FY-97 750,000 C TOTAL= 3,450,000
SCOTT	07-1010.00	KY-620	0.100	BRIDGE & APPRS OVER SHAWNEE BRANCH AT TURKEY FOOT .57 N OF KY-922 (B32) SCOPE: BRDG REPLCMT	FUNDING PHASE YEAR AMOUNT BRZ D FY-92 40,000 BRZ R FY-93 40,000 BRZ U FY-93 35,000 BRZ C FY-94 250,000 TOTAL= 365,000
SCOTT	07-1031.00	US-25	0.100	GEORGETOWN-WILLIAMS- TOWN, BR & APPRS OVER DRY RUN CREEK .9 S OF KY-620 (B3) SCOPE: BRDG REPLCMT	FUNDING PHASE YEAR AMOUNT STB D FY-92 50,000 STB R FY-94 80,000 STB U FY-94 50,000 STB C FY-98 200,000 TOTAL= 380,000
SCOTT	07-1042.00	CR-1218	0.100	GALLOWAY ROAD BR & APPRS OVER N ELKHORN CREEK 1.1 S OF KY-227 (CR34) SCOPE: BRDG REPLCMT	FUNDING PHASE YEAR AMOUNT BRZ D FY-95 60,000 BRZ R FY-97 50,000 BRZ U FY-97 50,000 C TOTAL= 160,000
SCOTT	07-1046.00	KY-1688	0.100	SEBREE ROAD BR & APPRS OVER MCCONNELL RUN .2 W OF KY-32 (B103) SCOPE: BRDG REPLCMT	FUNDING PHASE YEAR AMOUNT BRZ D FY-93 50,000 BRZ R FY-95 80,000 BRZ U FY-95 50,000 BRZ C FY-97 400,000 TOTAL= 580,000
SCOTT	07-1064.00	KY-620	0.100	ROGERS GAP-TURKEY FOOT, BR & APPRS OVER ROGERS GAP CREEK .3 N OF KY-922 (B48) SCOPE: BRDG REPLCMT	FUNDING PHASE YEAR AMOUNT BRZ D FY-95 50,000 BRZ R FY-97 50,000 BRZ U FY-97 50,000 BRZ C FY-98 200,000 TOTAL= 350,000

KENTUCKY TRANSPORTATION CABINET  
SIX YEAR HIGHWAY PLAN  
FY-1993 THRU FY-1998

SHELBY

COUNTY	ITEM NO.	ROUTE	LENGTH	DESCRIPTION	FUNDING-SCHEDULING INFORMATION
SHELBY	05- 8.00	I-64	0.000	LOUISVILLE-LEXINGTON REBUILDING REST AREA ON EB ON I-64  SCOPE: RESTN REHAB	FUNDING PHASE YEAR AMOUNT D IM R FY-92 135,000 IM U FY-93 400,000 IM C FY-95 3,100,000 TOTAL= 3,635,000
SHELBY	05- 115.00	KY-55	2.000	WIDEN TO 4-LANES FR I-64 TO US-60 WEST OF SHELBYVILLE  SCOPE: MAJOR WIDENING	FUNDING PHASE YEAR AMOUNT STP D FY-92 500,000 STP R FY-94 25,000 STP U FY-94 100,000 STP C FY-96 4,500,000 TOTAL= 5,125,000
SHELBY HENRY	05- 148.00	KY-55	9.200	SHELBYVILLE-EMINENCE FR 1.0 N OF SHELBYVIL LE NEAR KY-43 N TO EMINENCE SCOPE: MAJOR WIDENING	FUNDING PHASE YEAR AMOUNT D STP R FY-93 982,000 STP U FY-93 865,000 STP C FY-95 10,000,000 TOTAL= 11,847,000
SHELBY	05- 157.00	KY-1399	0.330	TAYLORWOOD-SIMPSONVI- LLE BR & APPRS SOU. RR 1.3 W OF SIMPSONVI LLE-BUCK CR. RD. (B601) SCOPE: BRDG REPLCMT	FUNDING PHASE YEAR AMOUNT D R U BRZ C FY-92 603,000 TOTAL= 603,000
SHELBY	05- 172.00	KY-395	1.800	WADDY-PEYTONA RECONSTRUCT KY-395 FR I-64 TO US-60  SCOPE: MAJOR WIDENING	FUNDING PHASE YEAR AMOUNT STP D FY-94 250,000 STP R FY-96 1,000,000 STP U FY-97 367,000 STP C FY-98 5,000,000 TOTAL= 6,617,000
SHELBY	05- 309.00	US-60	0.000	IMPROVE ROADWAY- DRAINAGE SYSTEM IN VICINITY OF 8TH & 9TH ST. IN SHELBYVILLE SCOPE: RESTN REHAB	FUNDING PHASE YEAR AMOUNT SP D FY-94 100,000 SP R FY-96 300,000 SP U FY-96 100,000 SP C FY-97 800,000 TOTAL= 1,300,000
SHELBY	05- 326.00		4.500	NORTHERN BYPASS OF SHELBYVILLE  SCOPE: PE & ENVIR	FUNDING PHASE YEAR AMOUNT SP D FY-96 500,000 R U C TOTAL= 500,000
SIMPSON	03-1025.00	KY-100	0.100	FRANKLIN-RUSSELLVILLE BR & APPRS OVER SULPHER SPRINGS CR. 4.2 W OF KY-1008 (B9) SCOPE: BRDG REPLCMT	FUNDING PHASE YEAR AMOUNT STB D FY-92 50,000 STB R FY-94 50,000 STB U FY-94 50,000 STB C FY-98 300,000 TOTAL= 450,000
SPENCER ANDERSON WASHINGTON	05- 251.10	KY-555	5.200	EXTEND KY-555 FROM BLUEGRASS PKWY N TO KY-248 N OF US-62 SCOPE: NEW ROUTE	FUNDING PHASE YEAR AMOUNT STP D FY-93 800,000 STP R FY-97 1,000,000 STP U FY-98 500,000 STP C FUT 12,500,000 TOTAL= 14,800,000
SPENCER	05- 307.00	KY-2450	1.200	RECONSTRUCT ACCESS ROAD FROM KY-1066 TO ASHES CREEK ROAD  SCOPE: MINOR WIDENING	FUNDING PHASE YEAR AMOUNT SP D FY-94 200,000 SP R FY-96 150,000 SP U FY-96 100,000 SP C FY-97 1,500,000 TOTAL= 1,950,000

TAYLOR

COUNTY	ITEM NO.	ROUTE	LENGTH	DESCRIPTION	FUNDING-SCHEDULING INFORMATION
TAYLOR	04- 183.00	US-68	5.500	CAMPBELLSVILLE SOUTH BYPASS SCOPE: PE & ENVIR	FUNDING PHASE YEAR AMOUNT STP D FY-97 350,000 R U C TOTAL= 350,000
TAYLOR	04- 248.00		0.380	CAMPBELLSVILLE BYPASS FR KY-210 TO KY-3183 SCOPE: NEW ROUTE	FUNDING PHASE YEAR AMOUNT D SP R FY-92 315,000 SP U FY-92 10,000 SP C FY-93 40,000 TOTAL= 365,000
TAYLOR	04- 248.10		2.120	CAMPBELLSVILLE BYPASS FR KY-3183 TO KY-289 SCOPE: NEW ROUTE	FUNDING PHASE YEAR AMOUNT STP D FY-92 150,000 STP R FY-94 1,095,000 STP U FY-94 350,000 STP C FY-96 4,210,000 TOTAL= 5,805,000
TAYLOR	04- 267.00	KY-210	7.800	FR TAYLOR-GREEN COUNTY LINE (MP 0.00) TO MP 7.80 SCOPE: MAJOR WIDENING	FUNDING PHASE YEAR AMOUNT STP D FY-92 750,000 STP R FY-95 2,000,000 STP U FY-95 1,750,000 STP C FY-97 11,000,000 TOTAL= 15,500,000
TAYLOR	04-1037.00	CR-1210	0.100	MOSS ROAD BR & APPRS OVER BIG PITTMAN CREEK .9 SW OF KY-210 (C12) SCOPE: BRDG EPLCMT	FUNDING PHASE YEAR AMOUNT BRZ D FY-96 50,000 BRZ R FY-98 50,000 BRZ U FY-98 50,000 C TOTAL= 150,000
TODD	03-1021.00	US-68	4.700	HOPKINSVILLE-ELKTON FR .5 E OF W FORK RED RIVER TO 1.9 W OF KY-181 AT ELKTON (G&D) SCOPE: NEW ROUTE	FUNDING PHASE YEAR AMOUNT D BP R FY-93 820,000 BP U FY-94 207,000 BP C FY-96 4,100,000 TOTAL= 5,127,000
TODD	03-1021.01	US-68	4.700	HOPKINSVILLE-ELKTON FR .5 E OF W FORK RED RIVER TO 1.9 W OF KY-181 AT ELKTON (SURFACE) SCOPE: NEW ROUTE	FUNDING PHASE YEAR AMOUNT D R U BP C FY-96 5,990,000 TOTAL= 5,990,000
TODD	03-1022.00	US-68	5.640	HOPKINSVILLE-RUSSELLV ILLE, FR 1.9 W OF KY-181 AT ELKTON TO .35 W OF PEA RIDGE- SHARON GROVE ROAD SCOPE: NEW ROUTE	FUNDING PHASE YEAR AMOUNT D BP R FY-93 1,175,000 BP U FY-94 403,000 BP C FY-96 14,413,000 TOTAL= 15,991,000
TODD LOGAN	03-1023.00	US-68	4.300	ELKTON-RUSSELLVILLE FR .35 W OF PEA RIDGE SHARON GROVE RD. TO 1.0 W OF WHIPPOORWILL CREEK SCOPE: NEW ROUTE	FUNDING PHASE YEAR AMOUNT D BP R FY-93 500,000 BP U FY-94 380,000 BP C FY-96 9,405,000 TOTAL= 10,285,000
TRIGG	01- 180.10	US-68	6.300	FROM W OF KY-274 TO KY-1489 AT LAKE BARKLEY STATE PARK SCOPE: MAJOR WIDENING	FUNDING PHASE YEAR AMOUNT NH D FY-94 1,000,000 R U C TOTAL= 1,000,000

KENTUCKY TRANSPORTATION CABINET  
SIX YEAR HIGHWAY PLAN  
FY-1993 THRU FY-1998

TRIGG

COUNTY	ITEM NO.	ROUTE	LENGTH	DESCRIPTION	FUNDING-SCHEDULING INFORMATION
TRIGG	01- 180.11	US-68	6.300	FROM W OF KY-274 TO KY-1489 AT LAKE BARKLEY STATE PARK  SCOPE: MAJOR WIDENING	FUNDING PHASE YEAR AMOUNT D SP R FY-96 2,000,000 SP U FY-96 500,000 SP C FY-98 14,000,000 TOTAL= 16,500,000
TRIGG MARSHALL	01- 180.50	US-68	12.000	FROM KY-1489 AT LAKE BARKLEY STATE PARK TO AURORA (EXCLUDING BRIDGES OVER LAKE) SCOPE: MAJOR WIDENING	FUNDING PHASE YEAR AMOUNT SP D FY-95 1,500,000 SP R FY-97 5,000,000 SP U FY-97 2,000,000 C TOTAL= 8,500,000
TRIGG	01- 180.60	US-68	0.100	BRIDGE OVER LAKE BARKLEY  SCOPE: BRDG REPLCMT	FUNDING PHASE YEAR AMOUNT BRO D FY-95 4,000,000 R U C TOTAL= 4,000,000
TRIGG	01-1043.03	US-68	4.000	CADIZ BYPASS CONSTRUCT US-68 BYPASS (SURFACE) SCOPE: NEW ROUTE	FUNDING PHASE YEAR AMOUNT D R U BP C FY-93 3,500,000 TOTAL= 3,500,000
TRIGG	01-1043.04	US-68	4.000	CADIZ-124 RECONST FR E OF CADIZ TO I-24 (SURFACE) SCOPE: RELOCATION	FUNDING PHASE YEAR AMOUNT D R U BP C FY-93 4,500,000 TOTAL= 4,500,000
TRIGG	01-1065.01	US-68	2.500	CADIZ-HOPKINSVILLE FROM I-24 TO .75 W OF KY-128  SCOPE: NEW ROUTE	FUNDING PHASE YEAR AMOUNT D BP R FY-92 1,239,000 BP U FY-93 409,000 BP C FY-95 2,549,000 TOTAL= 4,197,000
TRIGG CHRISTIAN	01-1065.02	US-68	2.800	CADIZ-HOPKINSVILLE FR .75 W OF KY-128 TO .9 E OF KY-1026  SCOPE: NEW ROUTE	FUNDING PHASE YEAR AMOUNT D BP R FY-92 783,000 BP U FY-93 650,000 BP C FY-95 4,507,000 TOTAL= 5,940,000
TRIGG MARSHALL GRAVES	01- 180.00	US-68	18.300	CADIZ-MAYFIELD FROM KY-274 TO KY-80 AT AURORA  SCOPE: PE & ENVIR	FUNDING PHASE YEAR AMOUNT NH D FY-92 1,500,000 R U C TOTAL= 1,500,000
TRIMBLE	05- 135.00	US-421	2.200	NEW APPROACH TO OHIO RIVER BRIDGE AT MILTON  SCOPE: PE & ENVIR	FUNDING PHASE YEAR AMOUNT STP D FY-92 600,000 R U C TOTAL= 600,000
TRIMBLE	05- 135.50	US-421	0.000	MADISON-MILTON BR. NEW BRIDGE OVER OHIO RIVER  SCOPE: PE & ENVIR	FUNDING PHASE YEAR AMOUNT STB D FY-92 1,000,000 R U C TOTAL= 1,000,000

KENTUCKY TRANSPORTATION CABINET  
SIX YEAR HIGHWAY PLAN  
FY-1993 THRU FY-1998

TRIMBLE

COUNTY	ITEM NO.	ROUTE	LENGTH	DESCRIPTION	FUNDING-SCHEDULING INFORMATION
TRIMBLE	05-1013.00	KY-3175	0.100	SULPHUR-BEDFORD BR & APPRS OVER LITTLE KY. RIVER 2.6 SE OF US-42 (B20) SCOPE: BRDG REPLCMT	FUNDING PHASE YEAR AMOUNT BRZ D FY-95 100,000 BRZ R FY-97 75,000 BRZ U FY-97 100,000 C TOTAL= 275,000
UNION HENDERSON	02- 79.00	US-60	11.500	WAVERLY TO HENDERSON BYPASS  SCOPE: MAJOR WIDENING	FUNDING PHASE YEAR AMOUNT STP D FY-97 1,200,000 R U C TOTAL= 1,200,000
UNION	02- 122.00	US-60	3.700	MORGANFIELD BYPASS TO WAVERLY  SCOPE: MAJOR WIDENING	FUNDING PHASE YEAR AMOUNT STP D FY-97 800,000 R U C TOTAL= 800,000
UNION	02- 188.00	US-60	0.100	PROVIDE 2-WAY LEFT TURN LANES FR KY-130 TO KY-2091  SCOPE: SAFETY	FUNDING PHASE YEAR AMOUNT SAF D FY-92 50,000 R SAF U FY-94 40,000 SAF C FY-95 100,000 TOTAL= 190,000
UNION	02- 294.00	US-60	4.300	MORGANFIELD BYPASS FROM KY-56 AT WCL EXTEND. E AROUND S SIDE TO US60 ECL SCOPE: NEW ROUTE	FUNDING PHASE YEAR AMOUNT STP D FY-92 1,100,000 STP R FY-95 1,440,000 STP U FY-95 894,000 STP C FY-97 10,234,000 TOTAL= 13,668,000
UNION	02-1017.00	CR-1256	0.100	SHILOH ROAD BR & APPRS OVER CYPRESS CREEK 1.0 E OF JCT (C33) SCOPE: BRDG REPLCMT	FUNDING PHASE YEAR AMOUNT BRZ D FY-95 50,000 BRZ R FY-97 50,000 BRZ U FY-97 40,000 C TOTAL= 140,000
UNION	02-1026.00	KY-56	0.100	MORGANFIELD-SHAWNEE- TOWN, BR & APPRS OVER SUGG CREEK .10 E OF KY-360 (B46) SCOPE: BRDG REPLCMT	FUNDING PHASE YEAR AMOUNT STB D FY-93 50,000 STB R FY-95 50,000 STB U FY-95 45,000 STB C FY-97 350,000 TOTAL= 495,000
UNION	02-1035.00	KY-130	0.100	MORGANFIELD-HENSHAW BR & APPRS OVER EAGLE CREEK 2.9 E OF KY-2101 (B43) SCOPE: BRDG REPLCMT	FUNDING PHASE YEAR AMOUNT BRZ D FY-93 55,000 BRZ R FY-95 50,000 BRZ U FY-95 50,000 BRZ C FY-97 225,000 TOTAL= 380,000
UNION	02-1036.00	KY-130	0.100	MORGANFIELD-HENSHAW BR & APPRS OVER CYPRESS CREEK .20 W OF KY-270 (B44) SCOPE: BRDG REPLCMT	FUNDING PHASE YEAR AMOUNT BRZ D FY-93 75,000 BRZ R FY-95 60,000 BRZ U FY-95 50,000 BRZ C FY-97 500,000 TOTAL= 685,000
WARREN	03- 52.00		3.410	CAMPBELL LANE FR US-68 TO US-231  SCOPE: MAJOR WIDENING	FUNDING PHASE YEAR AMOUNT STP D FY-92 150,000 STP R FY-94 750,000 STP U FY-94 1,250,000 STP C FY-97 7,100,000 TOTAL= 9,250,000

KENTUCKY TRANSPORTATION CABINET  
SIX YEAR HIGHWAY PLAN  
FY-1993 THRU FY-1998

WARREN

COUNTY	ITEM NO.	ROUTE	LENGTH	DESCRIPTION	FUNDING-SCHEDULING INFORMATION
WARREN	03- 146.01	US-231	1.260	FR .3 SE OF PEACHTREE LANE TO END OF 4-LANE SECTION SE OF I-65 SCOPE: MAJOR WIDENING	FUNDING PHASE YEAR AMOUNT STP D FY-94 250,000 STP R FY-96 1,300,000 STP U FY-96 600,000 STP C FY-98 2,500,000 TOTAL= 4,650,000
WARREN	03- 146.20	US-231	4.100	SCOTTSVILLE-BOWLING GREEN, FR .3 SE OF PEACHTREE LANE TO KY-961 SCOPE: RELOCATION	FUNDING PHASE YEAR AMOUNT SP D FY-95 750,000 SP R FY-97 4,000,000 SP U FY-97 1,500,000 C TOTAL= 6,250,000
WARREN	03- 146.30	US-231	1.300	SCOTTSVILLE-BOWLING GREEN, FR KY-961 TO LEAYOU ROAD SCOPE: MAJOR WIDENING	FUNDING PHASE YEAR AMOUNT SP D FY-96 200,000 SP R FY-98 1,300,000 SP U FY-98 600,000 C TOTAL= 2,100,000
WARREN	03- 188.00	US-31W	0.180	LAUREL AVE. LEFT TURN LANE ON US-31W BYPASS AT CABELL DRIVE SCOPE: SAFETY	FUNDING PHASE YEAR AMOUNT D SAF R FY-92 37,000 U SAF C FY-92 350,000 TOTAL= 387,000
WARREN	03- 191.00	KY-1435	2.000	RECONSTRUCT KY-1435 FROM BILL DEDMON ROAD 2.0 NW SCOPE: MINOR WIDENING	FUNDING PHASE YEAR AMOUNT SP D FY-95 170,000 SP R FY-96 190,000 SP U FY-96 125,000 SP C FY-97 2,300,000 TOTAL= 2,785,000
WARREN	03- 247.01	US-68	4.890	AUBURN-BOWLING GREEN FR .75 E OF LOGAN CO. LINE TO .2 E OF KY-1083 SCOPE: MAJOR WIDENING	FUNDING PHASE YEAR AMOUNT D R U NH C FY-92 8,550,000 TOTAL= 8,550,000
WARREN	03- 252.00	KY-234	1.760	WIDEN CEMETERY RD TO 4-LANES FR COLLETT LN TO E I-65 IN BOWLING GREEN SCOPE: MAJOR WIDENING	FUNDING PHASE YEAR AMOUNT STP D FY-92 400,000 STP R FY-94 1,250,000 STP U FY-94 1,480,000 STP C FY-96 4,000,000 TOTAL= 7,130,000
WARREN	03- 252.01	KY-234	0.000	I-CHANGE AT I-65 AND KY-234 IN BOWLING GREEN (CEMETERY ROAD I-CHANGE) SCOPE: NEW INTERCHANGE	FUNDING PHASE YEAR AMOUNT STP D FY-92 400,000 STP R FY-94 1,050,000 STP U FY-94 413,000 STP C FY-96 4,500,000 TOTAL= 6,363,000
WARREN	03-1009.00	KY-1435	0.100	BOWLING GREEN/US 231 BR & APPRS AT CLIFTY CR. 1.56 N OF KY-626 (B45) SCOPE: BRDG REPLCMT	FUNDING PHASE YEAR AMOUNT D BRZ R FY-92 14,000 BRZ U FY-92 9,000 BRZ C FY-93 143,000 TOTAL= 166,000
WARREN	03-1014.00	KY-743	0.100	BRIDGE & APPRS OVER LITTLE BEAVER DAM CREEK (B41) SCOPE: BRDG REPLCMT	FUNDING PHASE YEAR AMOUNT BRZ D FY-93 30,000 BRZ R FY-94 45,000 BRZ U FY-94 35,000 BRZ C FY-95 150,000 TOTAL= 260,000

WASHINGTON

COUNTY	ITEM NO.	ROUTE	LENGTH	DESCRIPTION	FUNDING-SCHEDULING INFORMATION
WASHINGTON	04- 103.01	US-150	3.100	SPRINGFIELD-DANVILLE FR KY-55 EXTENDING E 3.4 MILES TO 3500' W OF MILL CR. ON KY-150 SCOPE: MAJOR WIDENING	FUNDING PHASE YEAR AMOUNT STP D FY-96 600,000 R U C TOTAL= 600,000
WASHINGTON	04- 103.02	US-150	3.000	SPRINGFIELD-DANVILLE IMPROVEMENTS FR 3500' W OF MILL CR. TO 2300' E OF THE BEECH FORK RIVER SCOPE: MAJOR WIDENING	FUNDING PHASE YEAR AMOUNT STP D FY-92 550,000 STP R FY-93 400,000 STP U FY-93 150,000 STP C FY-94 5,500,000 TOTAL= 6,600,000
WASHINGTON	04- 103.05	US-150	3.100	SPRINGFIELD-DANVILLE FR KY-55 EXTENDING E 3.4 MILES TO 3500' W OF MILL CR. ON KY-150 SCOPE: MAJOR WIDENING	FUNDING PHASE YEAR AMOUNT D SP R FY-98 660,000 SP U FY-98 270,000 C TOTAL= 930,000
WASHINGTON BOYLE	04- 103.10	US-150	3.600	SPRINGFIELD-DANVILLE FR 2300' E OF BEECH FORK RIVER TO 1.0 W OF KY-442 SCOPE: MAJOR WIDENING	FUNDING PHASE YEAR AMOUNT STP D FY-92 600,000 STP R FY-93 500,000 STP U FY-93 500,000 STP C FY-95 5,200,000 TOTAL= 6,800,000
WASHINGTON BOYLE	04- 103.20	US-150	6.300	SPRINGFIELD-DANVILLE FR 1.0 W OF KY-442 TO PERRYVILLE  SCOPE: MAJOR WIDENING	FUNDING PHASE YEAR AMOUNT STP D FY-94 1,100,000 R U C TOTAL= 1,100,000
WASHINGTON BOYLE	04- 103.21	US-150	6.300	SPRINGFIELD-DANVILLE FR 1.0 W OF KY-442 TO PERRYVILLE  SCOPE: MAJOR WIDENING	FUNDING PHASE YEAR AMOUNT D SP R FY-97 1,500,000 SP U FY-97 1,250,000 C TOTAL= 2,750,000
WASHINGTON	04- 108.00	KY-152	0.100	SPRINGFIELD-HARRODS- BRUG, BR & APPRS AT GLENNS CREEK 1.3 E OF ECL OF MACKVILLE (B9) SCOPE: BRDG REPLCMT	FUNDING PHASE YEAR AMOUNT D R U STB C FY-92 500,000 TOTAL= 500,000
WASHINGTON	04-1010.00	KY-438	0.100	LINCOLN HOMESTEAD STATE PARK RD., BR & APPRS OVER LINCOLN RUN .05 W OF JCT. KY-528 (B30) SCOPE: BRDG REPLCMT	FUNDING PHASE YEAR AMOUNT D BRZ R FY-92 45,000 BRZ U FY-92 35,000 BRZ C FY-93 220,000 TOTAL= 300,000
WASHINGTON	04-1017.00	CR-1042	0.100	PULLIAM-TATHAM SPRG.- FAIRVIEW RD; BR & APPRS OVER CHAPLIN RIVER 300' N OF KY-1796 (C6) SCOPE: BRDG REPLCMT	FUNDING PHASE YEAR AMOUNT BRZ D FY-93 75,000 BRZ R FY-95 60,000 U BRZ C FY-97 500,000 TOTAL= 635,000
WASHINGTON	04-1027.00	KY-433	0.100	WILLISBURG-MACKVILLE BR & APPRS OVER TAYLORS FORK 2.9 NW OF KY-1586 (B31) SCOPE: BRDG REPLCMT	FUNDING PHASE YEAR AMOUNT BRZ D FY-93 30,000 BRZ R FY-95 40,000 BRZ U FY-95 25,000 BRZ C FY-97 120,000 TOTAL= 215,000



KENTUCKY TRANSPORTATION CABINET  
SIX YEAR HIGHWAY PLAN  
FY-1993 THRU FY-1998

WASHINGTON

COUNTY	ITEM NO.	ROUTE	LENGTH	DESCRIPTION	FUNDING-SCHEDULING INFORMATION
WASHINGTON	04-1035.00	KY-1586	0.100	MACKVILLE-BATTLE BR & APPRS OVER GLENS CREEK 2.0 NE OF KY-433 (B34) SCOPE: BRDG REPLMT	FUNDING PHASE YEAR AMOUNT BRZ D FY-97 50,000 R U C TOTAL= 50,000
WAYNE	08- 51.00	KY-92	1.280	RELOCATE FR MAIN ST. TO 2ND ST. & WIDEN FR 2ND ST. TO THE MONTICELLO BYPASS SCOPE: RELOCATION	FUNDING PHASE YEAR AMOUNT STP D FY-92 300,000 STP R FY-95 1,568,000 STP U FY-95 500,000 STP C FY-97 2,000,000 TOTAL= 4,368,000
WEBSTER	02- 290.00	KY-109	0.100	BRIDGE & APPROACHES OVER CRAB ORCHARD CREEK (B44) SCOPE: BRDG REHAB	FUNDING PHASE YEAR AMOUNT SP D FY-94 31,000 R U SP C FY-95 335,000 TOTAL= 366,000
WHITLEY KNOX	11- 54.00	US-25W	0.800	CONSTRUCT ROADWAY IN CORBIN FR MAIN & KY. AVE. TO KY-312 FR 11TH ST. TO US-25W SCOPE: RELOCATION	FUNDING PHASE YEAR AMOUNT D R U STP C FY-94 4,207,000 TOTAL= 4,207,000
WHITLEY	11- 107.00	KY-92	0.100	WHITLEY CITY-WILLIAMS BURG, BR & APPRS AT BRIAR CR. 1.4 SW OF KY-296 AT WILLIAMSBURG (B21) SCOPE: BRDG REPLCMT	FUNDING PHASE YEAR AMOUNT D R U STB C FY-92 220,000 TOTAL= 220,000
WHITLEY	11- 126.00	US-25W	2.500	CUMBERLAND FALLS RD. RECONST. FR I-75 TO MAIN STREET (KY-26) IN CORBIN SCOPE: MAJOR WIDENING	FUNDING PHASE YEAR AMOUNT STP D FY-92 501,000 STP R FY-93 2,200,000 STP U FY-93 650,000 STP C FY-95 3,850,000 TOTAL= 7,201,000
WHITLEY	11-1000.00	US-25W	0.100	CORBIN-CUMBERLAND FALLS RD., BRIDGE & APPRS OVER SPRUCE CREEK 1.2 SW OF KY727 (B34) SCOPE: BRDG REPLCMT	FUNDING PHASE YEAR AMOUNT D R U STB C FY-92 272,000 TOTAL= 272,000
WHITLEY	11-1004.00	KY-1804	0.100	MOUNT ASH-SAXTON- JELICO RD., BRIDGE & APPRS AT CANE CR. 1.4 NE OF I-75 UNDERPASS (B17) SCOPE: BRDG REPLCMT	FUNDING PHASE YEAR AMOUNT D BRZ R FY-92 15,000 BRZ U FY-92 10,000 BRZ C FY-93 200,000 TOTAL= 225,000
WHITLEY	11-1005.00	KY-1064	0.100	WHETSTONE CREEK RD. BRIDGE & APPRS OVER WHETSTONE CREEK .75 N OF JCT. KY-92 (B81) SCOPE: BRDG REPLCMT	FUNDING PHASE YEAR AMOUNT BRZ D FY-93 45,000 BRZ R FY-95 50,000 BRZ U FY-95 40,000 BRZ C FY-96 200,000 TOTAL= 335,000
WHITLEY	11-1016.00	KY-2996	0.100	WOLF CREEK-SAXTON BR & APPRS OVER WOLF CREEK .75 S OF US-628 (B101) SCOPE: BRDG REPLCMT	FUNDING PHASE YEAR AMOUNT STB D FY-95 50,000 STB R FY-97 50,000 STB U FY-97 50,000 C TOTAL= 150,000

KENTUCKY TRANSPORTATION CABINET  
SIX YEAR HIGHWAY PLAN  
FY-1993 THRU FY-1998

WHITLEY

COUNTY	ITEM NO.	ROUTE	LENGTH	DESCRIPTION	FUNDING-SCHEDULING INFORMATION																		
WHITLEY	11-1023.00	KY-904	0.100	SUTTONS MILL-GATLIFF BR & APPRS OVER CUMBERLAND RIVER .10 SE OF KY-92 (B67) SCOPE: BRDG REPLCMT	<table border="1"> <thead> <tr> <th>FUNDING PHASE</th> <th>YEAR</th> <th>AMOUNT</th> </tr> </thead> <tbody> <tr> <td>STB D</td> <td>FY-94</td> <td>200,000</td> </tr> <tr> <td>STB R</td> <td>FY-96</td> <td>150,000</td> </tr> <tr> <td>STB U</td> <td>FY-96</td> <td>180,000</td> </tr> <tr> <td>STB C</td> <td>FY-97</td> <td>1,580,000</td> </tr> <tr> <td colspan="2">TOTAL=</td> <td>2,110,000</td> </tr> </tbody> </table>	FUNDING PHASE	YEAR	AMOUNT	STB D	FY-94	200,000	STB R	FY-96	150,000	STB U	FY-96	180,000	STB C	FY-97	1,580,000	TOTAL=		2,110,000
FUNDING PHASE	YEAR	AMOUNT																					
STB D	FY-94	200,000																					
STB R	FY-96	150,000																					
STB U	FY-96	180,000																					
STB C	FY-97	1,580,000																					
TOTAL=		2,110,000																					
WHITLEY	11-1031.00	KY-1064	0.100	LOUDEN BR.-DIXIE RD. BR & APPRS OVER CUMBERLAND RIVER .1 S OF KY-92 AT LOUDEN (B100) SCOPE: BRDG REPLCMT	<table border="1"> <thead> <tr> <th>FUNDING PHASE</th> <th>YEAR</th> <th>AMOUNT</th> </tr> </thead> <tbody> <tr> <td>BRZ D</td> <td>FY-93</td> <td>175,000</td> </tr> <tr> <td>BRZ R</td> <td>FY-96</td> <td>150,000</td> </tr> <tr> <td>BRZ U</td> <td>FY-96</td> <td>150,000</td> </tr> <tr> <td>BRZ C</td> <td>FY-98</td> <td>1,305,000</td> </tr> <tr> <td colspan="2">TOTAL=</td> <td>1,780,000</td> </tr> </tbody> </table>	FUNDING PHASE	YEAR	AMOUNT	BRZ D	FY-93	175,000	BRZ R	FY-96	150,000	BRZ U	FY-96	150,000	BRZ C	FY-98	1,305,000	TOTAL=		1,780,000
FUNDING PHASE	YEAR	AMOUNT																					
BRZ D	FY-93	175,000																					
BRZ R	FY-96	150,000																					
BRZ U	FY-96	150,000																					
BRZ C	FY-98	1,305,000																					
TOTAL=		1,780,000																					
WOLFE	10- 111.00	KY-15	0.750	ADD CENTER LANE FOR LEFT TURN FROM DAIRY BAR (MP 8.71) TO TRAFFIC SIGNAL (MP 9.46) SCOPE: SAFETY	<table border="1"> <thead> <tr> <th>FUNDING PHASE</th> <th>YEAR</th> <th>AMOUNT</th> </tr> </thead> <tbody> <tr> <td>SAF D</td> <td>FY-92</td> <td>50,000</td> </tr> <tr> <td>SAF U</td> <td>FY-94</td> <td>75,000</td> </tr> <tr> <td>SAF C</td> <td>FY-95</td> <td>270,000</td> </tr> <tr> <td colspan="2">TOTAL=</td> <td>395,000</td> </tr> </tbody> </table>	FUNDING PHASE	YEAR	AMOUNT	SAF D	FY-92	50,000	SAF U	FY-94	75,000	SAF C	FY-95	270,000	TOTAL=		395,000			
FUNDING PHASE	YEAR	AMOUNT																					
SAF D	FY-92	50,000																					
SAF U	FY-94	75,000																					
SAF C	FY-95	270,000																					
TOTAL=		395,000																					
WOLFE	10- 281.00	KY-15	0.500	JACKSON-CAMPTON RECONSTRUCT I-SECTION AT KY-1261 SCOPE: MAJOR WIDENING	<table border="1"> <thead> <tr> <th>FUNDING PHASE</th> <th>YEAR</th> <th>AMOUNT</th> </tr> </thead> <tbody> <tr> <td>NH D</td> <td>FY-97</td> <td>100,000</td> </tr> <tr> <td>R</td> <td></td> <td></td> </tr> <tr> <td>U</td> <td></td> <td></td> </tr> <tr> <td>C</td> <td></td> <td></td> </tr> <tr> <td colspan="2">TOTAL=</td> <td>100,000</td> </tr> </tbody> </table>	FUNDING PHASE	YEAR	AMOUNT	NH D	FY-97	100,000	R			U			C			TOTAL=		100,000
FUNDING PHASE	YEAR	AMOUNT																					
NH D	FY-97	100,000																					
R																							
U																							
C																							
TOTAL=		100,000																					
WOLFE BREATHITT PERRY	10- 287.00	KY-15	0.000	CAMPTON TO KY-28 N OF HAZARD (SCOPING STUDY) SCOPE: SCOPING STUDY	<table border="1"> <thead> <tr> <th>FUNDING PHASE</th> <th>YEAR</th> <th>AMOUNT</th> </tr> </thead> <tbody> <tr> <td>NH D</td> <td>FY-92</td> <td>250,000</td> </tr> <tr> <td>R</td> <td></td> <td></td> </tr> <tr> <td>U</td> <td></td> <td></td> </tr> <tr> <td>C</td> <td></td> <td></td> </tr> <tr> <td colspan="2">TOTAL=</td> <td>250,000</td> </tr> </tbody> </table>	FUNDING PHASE	YEAR	AMOUNT	NH D	FY-92	250,000	R			U			C			TOTAL=		250,000
FUNDING PHASE	YEAR	AMOUNT																					
NH D	FY-92	250,000																					
R																							
U																							
C																							
TOTAL=		250,000																					
WOLFE	10- 360.00	MT-PKWY	0.000	CONSTRUCT NEW I-CHANGE AT MTN. PKWY & QUILLEN'S CHAPEL RD. NEAR KY-15 SCOPE: NEW INTERCHANGE	<table border="1"> <thead> <tr> <th>FUNDING PHASE</th> <th>YEAR</th> <th>AMOUNT</th> </tr> </thead> <tbody> <tr> <td>SP D</td> <td>FY-96</td> <td>500,000</td> </tr> <tr> <td>R</td> <td></td> <td></td> </tr> <tr> <td>U</td> <td></td> <td></td> </tr> <tr> <td>C</td> <td></td> <td></td> </tr> <tr> <td colspan="2">TOTAL=</td> <td>500,000</td> </tr> </tbody> </table>	FUNDING PHASE	YEAR	AMOUNT	SP D	FY-96	500,000	R			U			C			TOTAL=		500,000
FUNDING PHASE	YEAR	AMOUNT																					
SP D	FY-96	500,000																					
R																							
U																							
C																							
TOTAL=		500,000																					
WOLFE	10-1002.00	KY-205	0.100	BRIDGE & APPRS OVER STATE FORK ROAD .106 S JCT. KY-191 AT HELECHWA (B9) SCOPE: BRDG REPLCMT	<table border="1"> <thead> <tr> <th>FUNDING PHASE</th> <th>YEAR</th> <th>AMOUNT</th> </tr> </thead> <tbody> <tr> <td>STB D</td> <td>FY-92</td> <td>75,000</td> </tr> <tr> <td>STB R</td> <td>FY-94</td> <td>50,000</td> </tr> <tr> <td>STB U</td> <td>FY-94</td> <td>20,000</td> </tr> <tr> <td>STB C</td> <td>FY-96</td> <td>300,000</td> </tr> <tr> <td colspan="2">TOTAL=</td> <td>445,000</td> </tr> </tbody> </table>	FUNDING PHASE	YEAR	AMOUNT	STB D	FY-92	75,000	STB R	FY-94	50,000	STB U	FY-94	20,000	STB C	FY-96	300,000	TOTAL=		445,000
FUNDING PHASE	YEAR	AMOUNT																					
STB D	FY-92	75,000																					
STB R	FY-94	50,000																					
STB U	FY-94	20,000																					
STB C	FY-96	300,000																					
TOTAL=		445,000																					
WOLFE	10-1004.00	KY-205	0.100	BRIDGE & APPRS OVER ROSE FORK OF RED RIVER 2.7 S JCT. KY-191 AT HELECHAWA (B7) SCOPE: BRDG REPLCMT	<table border="1"> <thead> <tr> <th>FUNDING PHASE</th> <th>YEAR</th> <th>AMOUNT</th> </tr> </thead> <tbody> <tr> <td>STB D</td> <td>FY-92</td> <td>75,000</td> </tr> <tr> <td>STB R</td> <td>FY-94</td> <td>50,000</td> </tr> <tr> <td>STB U</td> <td>FY-94</td> <td>40,000</td> </tr> <tr> <td>STB C</td> <td>FY-96</td> <td>230,000</td> </tr> <tr> <td colspan="2">TOTAL=</td> <td>395,000</td> </tr> </tbody> </table>	FUNDING PHASE	YEAR	AMOUNT	STB D	FY-92	75,000	STB R	FY-94	50,000	STB U	FY-94	40,000	STB C	FY-96	230,000	TOTAL=		395,000
FUNDING PHASE	YEAR	AMOUNT																					
STB D	FY-92	75,000																					
STB R	FY-94	50,000																					
STB U	FY-94	40,000																					
STB C	FY-96	230,000																					
TOTAL=		395,000																					
WOLFE	10-1005.00	KY-205	0.100	BRIDGE & APPRS OVER ROSE FORK OF RED RIVER 3.4 S OF JCT. KY-191 (B5) SCOPE: BRDG REPLCMT	<table border="1"> <thead> <tr> <th>FUNDING PHASE</th> <th>YEAR</th> <th>AMOUNT</th> </tr> </thead> <tbody> <tr> <td>STB D</td> <td>FY-92</td> <td>75,000</td> </tr> <tr> <td>STB R</td> <td>FY-94</td> <td>50,000</td> </tr> <tr> <td>STB U</td> <td>FY-94</td> <td>40,000</td> </tr> <tr> <td>STB C</td> <td>FY-96</td> <td>230,000</td> </tr> <tr> <td colspan="2">TOTAL=</td> <td>395,000</td> </tr> </tbody> </table>	FUNDING PHASE	YEAR	AMOUNT	STB D	FY-92	75,000	STB R	FY-94	50,000	STB U	FY-94	40,000	STB C	FY-96	230,000	TOTAL=		395,000
FUNDING PHASE	YEAR	AMOUNT																					
STB D	FY-92	75,000																					
STB R	FY-94	50,000																					
STB U	FY-94	40,000																					
STB C	FY-96	230,000																					
TOTAL=		395,000																					
WOLFE	10-1006.00	KY-205	0.100	BRIDGE & APPRS OVER ROSE FORK OF RED RIVER 3.2 S OF JCT. KY-191 AT HELECHAWA (B6) SCOPE: BRDG REPLCMT	<table border="1"> <thead> <tr> <th>FUNDING PHASE</th> <th>YEAR</th> <th>AMOUNT</th> </tr> </thead> <tbody> <tr> <td>STB D</td> <td>FY-92</td> <td>75,000</td> </tr> <tr> <td>STB R</td> <td>FY-94</td> <td>50,000</td> </tr> <tr> <td>STB U</td> <td>FY-94</td> <td>40,000</td> </tr> <tr> <td>STB C</td> <td>FY-96</td> <td>230,000</td> </tr> <tr> <td colspan="2">TOTAL=</td> <td>395,000</td> </tr> </tbody> </table>	FUNDING PHASE	YEAR	AMOUNT	STB D	FY-92	75,000	STB R	FY-94	50,000	STB U	FY-94	40,000	STB C	FY-96	230,000	TOTAL=		395,000
FUNDING PHASE	YEAR	AMOUNT																					
STB D	FY-92	75,000																					
STB R	FY-94	50,000																					
STB U	FY-94	40,000																					
STB C	FY-96	230,000																					
TOTAL=		395,000																					

KENTUCKY TRANSPORTATION CABINET  
SIX YEAR HIGHWAY PLAN  
FY-1993 THRU FY-1998

WOLFE

COUNTY	ITEM NO.	ROUTE	LENGTH	DESCRIPTION	FUNDING-SCHEDULING INFORMATION																		
WOLFE	10-1007.00	KY-205	0.100	BRIDGE & APPRS OVER RED RIVER 2.3 S OF JCT. KY-191 AT HELECHAWA (B8) SCOPE: BRDG REPLCMT	<table border="0"> <thead> <tr> <th>FUNDING PHASE</th> <th>YEAR</th> <th>AMOUNT</th> </tr> </thead> <tbody> <tr> <td>STB D</td> <td>FY-92</td> <td>100,000</td> </tr> <tr> <td>STB R</td> <td>FY-94</td> <td>100,000</td> </tr> <tr> <td>STB U</td> <td>FY-94</td> <td>40,000</td> </tr> <tr> <td>STB C</td> <td>FY-96</td> <td>300,000</td> </tr> <tr> <td colspan="2">TOTAL=</td> <td>540,000</td> </tr> </tbody> </table>	FUNDING PHASE	YEAR	AMOUNT	STB D	FY-92	100,000	STB R	FY-94	100,000	STB U	FY-94	40,000	STB C	FY-96	300,000	TOTAL=		540,000
FUNDING PHASE	YEAR	AMOUNT																					
STB D	FY-92	100,000																					
STB R	FY-94	100,000																					
STB U	FY-94	40,000																					
STB C	FY-96	300,000																					
TOTAL=		540,000																					
WOLFE	10-1019.00	KY-191	0.100	CAMPTON-STILLWATER BR & APPRS OVER STILLWATER CREEK .5 NW OF KY-1812 (B11) SCOPE: BRDG REPLCMT	<table border="0"> <thead> <tr> <th>FUNDING PHASE</th> <th>YEAR</th> <th>AMOUNT</th> </tr> </thead> <tbody> <tr> <td>STB D</td> <td>FY-93</td> <td>80,000</td> </tr> <tr> <td>STB R</td> <td>FY-95</td> <td>250,000</td> </tr> <tr> <td>STB U</td> <td>FY-95</td> <td>50,000</td> </tr> <tr> <td>STB C</td> <td>FY-97</td> <td>516,000</td> </tr> <tr> <td colspan="2">TOTAL=</td> <td>896,000</td> </tr> </tbody> </table>	FUNDING PHASE	YEAR	AMOUNT	STB D	FY-93	80,000	STB R	FY-95	250,000	STB U	FY-95	50,000	STB C	FY-97	516,000	TOTAL=		896,000
FUNDING PHASE	YEAR	AMOUNT																					
STB D	FY-93	80,000																					
STB R	FY-95	250,000																					
STB U	FY-95	50,000																					
STB C	FY-97	516,000																					
TOTAL=		896,000																					
WOLFE	10-1030.00	KY-2490	0.100	DRAKE STREET BR & APPRS OVER SWIFT CREEK IN CAMPTON (B17) SCOPE: BRDG REPLCMT	<table border="0"> <thead> <tr> <th>FUNDING PHASE</th> <th>YEAR</th> <th>AMOUNT</th> </tr> </thead> <tbody> <tr> <td>BRZ D</td> <td>FY-95</td> <td>50,000</td> </tr> <tr> <td>BRZ R</td> <td>FY-97</td> <td>25,000</td> </tr> <tr> <td>BRZ U</td> <td>FY-97</td> <td>25,000</td> </tr> <tr> <td>BRZ C</td> <td>FY-98</td> <td>100,000</td> </tr> <tr> <td colspan="2">TOTAL=</td> <td>200,000</td> </tr> </tbody> </table>	FUNDING PHASE	YEAR	AMOUNT	BRZ D	FY-95	50,000	BRZ R	FY-97	25,000	BRZ U	FY-97	25,000	BRZ C	FY-98	100,000	TOTAL=		200,000
FUNDING PHASE	YEAR	AMOUNT																					
BRZ D	FY-95	50,000																					
BRZ R	FY-97	25,000																					
BRZ U	FY-97	25,000																					
BRZ C	FY-98	100,000																					
TOTAL=		200,000																					
WOLFE	10-1032.00	KY-2491	0.100	CAMPTON BAPTIST RD. BR & APPRS OVER SWANGO FORK 1. SW OF KY-1812 (B57) SCOPE: BRDG REPLCMT	<table border="0"> <thead> <tr> <th>FUNDING PHASE</th> <th>YEAR</th> <th>AMOUNT</th> </tr> </thead> <tbody> <tr> <td>BRZ D</td> <td>FY-96</td> <td>50,000</td> </tr> <tr> <td>BRZ R</td> <td>FY-98</td> <td>50,000</td> </tr> <tr> <td>BRZ U</td> <td>FY-98</td> <td>50,000</td> </tr> <tr> <td>C</td> <td></td> <td></td> </tr> <tr> <td colspan="2">TOTAL=</td> <td>150,000</td> </tr> </tbody> </table>	FUNDING PHASE	YEAR	AMOUNT	BRZ D	FY-96	50,000	BRZ R	FY-98	50,000	BRZ U	FY-98	50,000	C			TOTAL=		150,000
FUNDING PHASE	YEAR	AMOUNT																					
BRZ D	FY-96	50,000																					
BRZ R	FY-98	50,000																					
BRZ U	FY-98	50,000																					
C																							
TOTAL=		150,000																					
WOLFE	10-1033.00	KY-2490	0.100	MARION STREET BR & APPRS OVER EAST FORK SWIFT CR. (B18) SCOPE: BRDG REPLCMT	<table border="0"> <thead> <tr> <th>FUNDING PHASE</th> <th>YEAR</th> <th>AMOUNT</th> </tr> </thead> <tbody> <tr> <td>BRZ D</td> <td>FY-95</td> <td>50,000</td> </tr> <tr> <td>BRZ R</td> <td>FY-97</td> <td>50,000</td> </tr> <tr> <td>BRZ U</td> <td>FY-97</td> <td>50,000</td> </tr> <tr> <td>BRZ C</td> <td>FY-98</td> <td>175,000</td> </tr> <tr> <td colspan="2">TOTAL=</td> <td>325,000</td> </tr> </tbody> </table>	FUNDING PHASE	YEAR	AMOUNT	BRZ D	FY-95	50,000	BRZ R	FY-97	50,000	BRZ U	FY-97	50,000	BRZ C	FY-98	175,000	TOTAL=		325,000
FUNDING PHASE	YEAR	AMOUNT																					
BRZ D	FY-95	50,000																					
BRZ R	FY-97	50,000																					
BRZ U	FY-97	50,000																					
BRZ C	FY-98	175,000																					
TOTAL=		325,000																					
Z(VARIOUS)	99- 4.00	VARIOUS	0.000	STATEWIDE I-STATE ROUTES  SCOPE: RESTN REHAB	<table border="0"> <thead> <tr> <th>FUNDING PHASE</th> <th>YEAR</th> <th>AMOUNT</th> </tr> </thead> <tbody> <tr> <td>D</td> <td></td> <td></td> </tr> <tr> <td>R</td> <td></td> <td></td> </tr> <tr> <td>U</td> <td></td> <td></td> </tr> <tr> <td>IM C</td> <td>FY-93</td> <td>20,000,000</td> </tr> <tr> <td colspan="2">TOTAL=</td> <td>20,000,000</td> </tr> </tbody> </table>	FUNDING PHASE	YEAR	AMOUNT	D			R			U			IM C	FY-93	20,000,000	TOTAL=		20,000,000
FUNDING PHASE	YEAR	AMOUNT																					
D																							
R																							
U																							
IM C	FY-93	20,000,000																					
TOTAL=		20,000,000																					
Z(VARIOUS)	99- 5.00	VARIOUS	0.000	STATEWIDE I-STATE ROUTES  SCOPE: RESTN REHAB	<table border="0"> <thead> <tr> <th>FUNDING PHASE</th> <th>YEAR</th> <th>AMOUNT</th> </tr> </thead> <tbody> <tr> <td>D</td> <td></td> <td></td> </tr> <tr> <td>R</td> <td></td> <td></td> </tr> <tr> <td>U</td> <td></td> <td></td> </tr> <tr> <td>IM C</td> <td>FY-94</td> <td>22,000,000</td> </tr> <tr> <td colspan="2">TOTAL=</td> <td>22,000,000</td> </tr> </tbody> </table>	FUNDING PHASE	YEAR	AMOUNT	D			R			U			IM C	FY-94	22,000,000	TOTAL=		22,000,000
FUNDING PHASE	YEAR	AMOUNT																					
D																							
R																							
U																							
IM C	FY-94	22,000,000																					
TOTAL=		22,000,000																					
Z(VARIOUS)	99- 6.00	VARIOUS	0.000	STATEWIDE I-STATE ROUTES  SCOPE: RESTN REHAB	<table border="0"> <thead> <tr> <th>FUNDING PHASE</th> <th>YEAR</th> <th>AMOUNT</th> </tr> </thead> <tbody> <tr> <td>D</td> <td></td> <td></td> </tr> <tr> <td>R</td> <td></td> <td></td> </tr> <tr> <td>U</td> <td></td> <td></td> </tr> <tr> <td>IM C</td> <td>FY-95</td> <td>22,000,000</td> </tr> <tr> <td colspan="2">TOTAL=</td> <td>22,000,000</td> </tr> </tbody> </table>	FUNDING PHASE	YEAR	AMOUNT	D			R			U			IM C	FY-95	22,000,000	TOTAL=		22,000,000
FUNDING PHASE	YEAR	AMOUNT																					
D																							
R																							
U																							
IM C	FY-95	22,000,000																					
TOTAL=		22,000,000																					
Z(VARIOUS)	99- 7.00	VARIOUS	0.000	STATEWIDE I-STATE ROUTES  SCOPE: RESTN REHAB	<table border="0"> <thead> <tr> <th>FUNDING PHASE</th> <th>YEAR</th> <th>AMOUNT</th> </tr> </thead> <tbody> <tr> <td>D</td> <td></td> <td></td> </tr> <tr> <td>R</td> <td></td> <td></td> </tr> <tr> <td>U</td> <td></td> <td></td> </tr> <tr> <td>IM C</td> <td>FY-96</td> <td>20,000,000</td> </tr> <tr> <td colspan="2">TOTAL=</td> <td>20,000,000</td> </tr> </tbody> </table>	FUNDING PHASE	YEAR	AMOUNT	D			R			U			IM C	FY-96	20,000,000	TOTAL=		20,000,000
FUNDING PHASE	YEAR	AMOUNT																					
D																							
R																							
U																							
IM C	FY-96	20,000,000																					
TOTAL=		20,000,000																					
Z(VARIOUS)	99- 7.01	VARIOUS	0.000	STATEWIDE I-STATE ROUTES  SCOPE: RESTN REHAB	<table border="0"> <thead> <tr> <th>FUNDING PHASE</th> <th>YEAR</th> <th>AMOUNT</th> </tr> </thead> <tbody> <tr> <td>D</td> <td></td> <td></td> </tr> <tr> <td>R</td> <td></td> <td></td> </tr> <tr> <td>U</td> <td></td> <td></td> </tr> <tr> <td>IM C</td> <td>FY-97</td> <td>25,000,000</td> </tr> <tr> <td colspan="2">TOTAL=</td> <td>25,000,000</td> </tr> </tbody> </table>	FUNDING PHASE	YEAR	AMOUNT	D			R			U			IM C	FY-97	25,000,000	TOTAL=		25,000,000
FUNDING PHASE	YEAR	AMOUNT																					
D																							
R																							
U																							
IM C	FY-97	25,000,000																					
TOTAL=		25,000,000																					

KENTUCKY TRANSPORTATION CABINET  
SIX YEAR HIGHWAY PLAN  
FY-1993 THRU FY-1998

Z(VARIOUS)

COUNTY	ITEM NO.	ROUTE	LENGTH	DESCRIPTION	FUNDING-SCHEDULING INFORMATION
Z(VARIOUS)	99- 7.02	VARIOUS	0.000	STATEWIDE I-STATE ROUTE SCOPE: RESTN REHAB	FUNDING PHASE YEAR AMOUNT D R U IM C FY-98 28,000,000 TOTAL= 28,000,000
Z(VARIOUS)	99- 9.00	I-24	0.000	REHAB SIGNS ON I-24 IN WESTERN KENTUCKY SCOPE: SIGNING	FUNDING PHASE YEAR AMOUNT D R U IM C FY-92 250,000 TOTAL= 250,000
Z(VARIOUS)	99- 14.00	VARIOUS	0.000	STATEWIDE PARKWAYS AND PRIMARY REHABIL- ITATION (212 ACCOUNT) SCOPE: RESTN REHAB	FUNDING PHASE YEAR AMOUNT D R U SP C FY-93 10,000,000 TOTAL= 10,000,000
Z(VARIOUS)	99- 15.00	VARIOUS	0.000	STATEWIDE PARKWAYS AND PRIMARY REHABIL- ITATION (212 ACCOUNT) SCOPE: RESTN REHAB	FUNDING PHASE YEAR AMOUNT D R U SP C FY-94 12,400,000 TOTAL= 12,400,000
Z(VARIOUS)	99- 16.00	VARIOUS	0.000	STATEWIDE PARKWAYS AND PRIMARY REHABIL- ITATION (212 ACCOUNT) SCOPE: RESTN REHAB	FUNDING PHASE YEAR AMOUNT D R U SP C FY-95 25,000,000 TOTAL= 25,000,000
Z(VARIOUS)	99- 17.00	VARIOUS	0.000	STATEWIDE PARKWAYS AND PRIMARY REHABIL- ITATION (212 ACCOUNT) SCOPE: RESTN REHAB	FUNDING PHASE YEAR AMOUNT D R U SP C FY-96 26,000,000 TOTAL= 26,000,000
Z(VARIOUS)	99- 18.00	VARIOUS	0.000	STATEWIDE PARKWAYS AND PRIMARY REHABIL- ITATION (212 ACCOUNT) SCOPE: RESTN REHAB	FUNDING PHASE YEAR AMOUNT D R U SP C FY-97 35,000,000 TOTAL= 35,000,000
Z(VARIOUS)	99- 19.00	VARIOUS	0.000	STATEWIDE PARKWAYS AND PRIMARY REHABIL- ITATION (212 ACCOUNT) SCOPE: RESTN REHAB	FUNDING PHASE YEAR AMOUNT D R U SP C FY-98 35,000,000 TOTAL= 35,000,000
Z(VARIOUS)	99- 27.00	VARIOUS	0.000	STATEWIDE BRIDGE INSPECTIONS SCOPE: BRDG INSPECTION	FUNDING PHASE YEAR AMOUNT D R U BRO C FY-93 1,500,000 TOTAL= 1,500,000
Z(VARIOUS)	99- 28.00	VARIOUS	0.000	STATEWIDE BRIDGE INSPECTIONS SCOPE: BRDG INSPECTION	FUNDING PHASE YEAR AMOUNT D R U BRO C FY-94 1,500,000 TOTAL= 1,500,000

KENTUCKY TRANSPORTATION CABINET  
SIX YEAR HIGHWAY PLAN  
FY-1993 THRU FY-1998

Z(VARIOUS)

COUNTY	ITEM NO.	ROUTE	LENGTH	DESCRIPTION	FUNDING-SCHEDULING INFORMATION
Z(VARIOUS)	99- 29.00	VARIOUS	0.000	STATEWIDE BRIDGE INSPECTIONS SCOPE: BRDG INSPECTION	FUNDING PHASE YEAR AMOUNT D R U BRO C FY-95 1,500,000 TOTAL= 1,500,000
Z(VARIOUS)	99- 30.00	VARIOUS	0.000	STATEWIDE BRIDGE INSPECTIONS SCOPE: BRDG INSPECTION	FUNDING PHASE YEAR AMOUNT D R U BRO C FY-96 1,500,000 TOTAL= 1,500,000
Z(VARIOUS)	99- 31.00	VARIOUS	0.000	STATEWIDE BRIDGE INSPECTION SCOPE: BRDG INSPECTION	FUNDING PHASE YEAR AMOUNT D R U BRO C FY-97 1,500,000 TOTAL= 1,500,000
Z(VARIOUS)	99- 32.00	VARIOUS	0.000	STATEWIDE BRIDGE INSPECTION SCOPE: BRDG INSPECTION	FUNDING PHASE YEAR AMOUNT D R U BRO C FY-98 1,500,000 TOTAL= 1,500,000
Z(VARIOUS)	99- 46.00	VARIOUS	0.000	RAIL PROTECTION ON VARIOUS ROUTES SCOPE: RR PROTECTIVE DEVICES	FUNDING PHASE YEAR AMOUNT D R U SAF C FY-92 3,000,000 TOTAL= 3,000,000
Z(VARIOUS)	99- 47.00	VARIOUS	0.000	RAIL PROTECTION ON VARIOUS ROUTES SCOPE: RR PROTECTIVE DEVICES	FUNDING PHASE YEAR AMOUNT D R U SAF C FY-93 2,000,000 TOTAL= 2,000,000
Z(VARIOUS)	99- 48.00	VARIOUS	0.000	RAIL PROTECTION ON VARIOUS ROUTES SCOPE: RR PROTECTIVE DEVICES	FUNDING PHASE YEAR AMOUNT D R U SAF C FY-94 2,000,000 TOTAL= 2,000,000
Z(VARIOUS)	99- 49.00	VARIOUS	0.000	RAIL PROTECTION ON VARIOUS ROUTES SCOPE: RR PROTECTIVE DEVICES	FUNDING PHASE YEAR AMOUNT D R U SAF C FY-95 2,000,000 TOTAL= 2,000,000
Z(VARIOUS)	99- 50.00	VARIOUS	0.000	RAIL PROTECTION ON VARIOUS ROUTES SCOPE: RR PROTECTIVE DEVICES	FUNDING PHASE YEAR AMOUNT D R U SAF C FY-96 2,000,000 TOTAL= 2,000,000
Z(VARIOUS)	99- 51.00	VARIOUS	0.000	RAIL PROTECTION ON VARIOUS ROUTES SCOPE: RR PROTECTIVE DEVICES	FUNDING PHASE YEAR AMOUNT D R U SAF C FY-97 2,000,000 TOTAL= 2,000,000

KENTUCKY TRANSPORTATION CABINET  
 SIX YEAR HIGHWAY PLAN  
 FY-1993 THRU FY-1998

Z(VARIOUS)

COUNTY	ITEM NO.	ROUTE	LENGTH	DESCRIPTION	FUNDING-SCHEDULING INFORMATION
Z(VARIOUS)	99- 52.00	VARIOUS	0.000	RAIL PROTECTION ON VARIOUS ROUTES  SCOPE: RR PROTECTION DEVICES	FUNDING PHASE YEAR AMOUNT D R U C SAF C FY-98 2,000,000 TOTAL= 2,000,000
Z(VARIOUS)	99- 71.00	VARIOUS	0.000	STATE/COUNTY BRIDGE PROGRAM; PHASE I (SPANS < 50') (214 ACCOUNT) SCOPE: BRDG REPLCMT	FUNDING PHASE YEAR AMOUNT D R U C SP C FY-93 6,000,000 TOTAL= 6,000,000
Z(VARIOUS)	99- 72.00	VARIOUS	0.000	STATE/COUNTY BRIDGE PROGRAM; PHASE I (SPANS < 50') (214 ACCOUNT) SCOPE: BRDG REPLCMT	FUNDING PHASE YEAR AMOUNT D R U C SP C FY-94 6,000,000 TOTAL= 6,000,000
Z(VARIOUS)	99- 73.00	VARIOUS	0.000	STATE/COUNTY BRIDGE PROGRAM; PHASE I (SPANS < 50') (214 ACCOUNT) SCOPE: BRDG REPLCMT	FUNDING PHASE YEAR AMOUNT D R U C SP C FY-95 8,000,000 TOTAL= 8,000,000
Z(VARIOUS)	99- 73.01	VARIOUS	0.000	STATE/COUNTY BRIDGE PROGRAM; PHASE-I (SPAN < 50') (214 ACCOUNT) SCOPE: BRDG REPLCMT	FUNDING PHASE YEAR AMOUNT D R U C SP C FY-96 4,000,000 TOTAL= 4,000,000
Z(VARIOUS)	99- 77.00	VARIOUS	0.000	SECRETARY'S EMERGENCY FUND (220 ACCOUNT)  SCOPE: EMERGENCY FUND	FUNDING PHASE YEAR AMOUNT D R U C SP C FY-93 20,000,000 TOTAL= 20,000,000
Z(VARIOUS)	99- 78.00	VARIOUS	0.000	SECRETARY'S EMERGENCY FUND (220 ACCOUNT)  SCOPE: EMERGENCY FUND	FUNDING PHASE YEAR AMOUNT D R U C SP C FY-94 20,000,000 TOTAL= 20,000,000
Z(VARIOUS)	99- 79.00	VARIOUS	0.000	SECRETARY'S EMERGENCY FUND (220 ACCOUNT)  SCOPE: EMERGENCY FUND	FUNDING PHASE YEAR AMOUNT D R U C SP C FY-95 20,000,000 TOTAL= 20,000,000
Z(VARIOUS)	99- 80.00	VARIOUS	0.000	SECRETARY'S EMERGENCY FUND (220 ACCOUNT)  SCOPE: EMERGENCY FUND	FUNDING PHASE YEAR AMOUNT D R U C SP C FY-96 20,000,000 TOTAL= 20,000,000
Z(VARIOUS)	99- 81.00	VARIOUS	0.000	SECRETARY'S EMERGENCY FUND (220 ACCOUNT)  SCOPE: EMERGENCY FUND	FUNDING PHASE YEAR AMOUNT D R U C SP C FY-97 20,000,000 TOTAL= 20,000,000

KENTUCKY TRANSPORTATION CABINET  
SIX YEAR HIGHWAY PLAN  
FY-1993 THRU FY-1998

Z(VARIOUS)

COUNTY	ITEM NO.	ROUTE	LENGTH	DESCRIPTION	FUNDING-SCHEDULING INFORMATION
Z(VARIOUS)	99- 82.00	VARIOUS	0.000	SECRETARY'S EMERGENCY FUND (220 ACCOUNT) SCOPE: EMERGENCY FUND	FUNDING PHASE YEAR AMOUNT D R U SP C FY-98 20,000,000 TOTAL= 20,000,000
Z(VARIOUS)	99- 83.00	VARIOUS	0.000	CONTINGENCY ACCOUNT FOR PROJECT COST OVERRUNS SCOPE: CONTINGENCY ACCOUNT	FUNDING PHASE YEAR AMOUNT D R U SP C FY-93 30,505,000 TOTAL= 30,505,000
Z(VARIOUS)	99- 84.00	VARIOUS	0.000	CONTINGENCY ACCOUNT FOR PROJECT COST OVERRUNS SCOPE: CONTINGENCY ACCOUNT	FUNDING PHASE YEAR AMOUNT D R U SP C FY-94 15,000,000 TOTAL= 15,000,000
Z(VARIOUS)	99- 85.00	VARIOUS	0.000	CONTINGENCY ACCOUNT FOR PROJECT COST OVERRUNS SCOPE: CONTINGENCY ACCOUNT	FUNDING PHASE YEAR AMOUNT D R U SP C FY-95 15,000,000 TOTAL= 15,000,000
Z(VARIOUS)	99- 86.00	VARIOUS	0.000	CONTINGENCY ACCOUNT FOR PROJECT COST OVERRUNS SCOPE: CONTINGENCY ACCOUNT	FUNDING PHASE YEAR AMOUNT D R U SP C FY-96 20,000,000 TOTAL= 20,000,000
Z(VARIOUS)	99- 86.01	VARIOUS	0.000	CONTINGENCY ACCOUNT FOR PROJECT COST OVERRUNS SCOPE: CONTINGENCY ACCOUNT	FUNDING PHASE YEAR AMOUNT D R U SP C FY-97 20,000,000 TOTAL= 20,000,000
Z(VARIOUS)	99- 86.02	VARIOUS	0.000	CONTINGENCY ACCOUNT FOR PROJECT COST OVERRUNS SCOPE: CONTINGENCY ACCOUNT	FUNDING PHASE YEAR AMOUNT D R U SP C FY-98 20,000,000 TOTAL= 20,000,000
Z(VARIOUS)	99- 99.00	VARIOUS	0.000	STATEWIDE PAVEMENT MARKER PROGRAM (MARKERS & STRIPING) SCOPE: SAFETY	FUNDING PHASE YEAR AMOUNT D R U STP C FY-97 2,000,000 TOTAL= 2,000,000
Z(VARIOUS)	99- 100.00	VARIOUS	0.000	BRIDGE NAVIGATION LIGHTING REHAB FOR MAJOR RIVER CROSSINGS IN DISTRICT-1 SCOPE: BRDG REHAB	FUNDING PHASE YEAR AMOUNT D R U NH C FY-92 300,000 TOTAL= 300,000
Z(VARIOUS)	99- 103.10	VARIOUS	0.000	STATEWIDE PAVEMENT MARKER PROGRAM SCOPE: PVMT MARKING	FUNDING PHASE YEAR AMOUNT D R U IM C FY-97 600,000 TOTAL= 600,000

Z(VARIOUS)

COUNTY	ITEM NO.	ROUTE	LENGTH	DESCRIPTION	FUNDING-SCHEDULING INFORMATION
Z(VARIOUS)	99- 106.00	VARIOUS	0.000	STATEWIDE PAVEMENT MARKER PROGRAM (MARKERS & STRIPING)  SCOPE: SAFETY	FUNDING PHASE YEAR AMOUNT D R U C STP C FY-94 2,000,000 TOTAL= 2,000,000
Z(VARIOUS)	99- 107.00	VARIOUS	0.000	STATEWIDE PAVEMENT MARKER PROGRAM (MARKERS & STRIPING)  SCOPE: SAFETY	FUNDING PHASE YEAR AMOUNT D R U C STP C FY-96 600,000 TOTAL= 600,000
Z(VARIOUS)	99- 108.00	VARIOUS	0.000	STATEWIDE PAVEMENT MARKER PROGRAM (MARKERS & STRIPING)  SCOPE: SAFETY	FUNDING PHASE YEAR AMOUNT D R U C STP C FY-98 2,000,000 TOTAL= 2,000,000
Z(VARIOUS)	99- 109.00	VARIOUS	0.000	EARTHQUAKE MITIGATION PROGRAM FOR WESTERN KY. BRIDGES  SCOPE: SEISMIC RETROFIT	FUNDING PHASE YEAR AMOUNT BRO D R U C BRO C FY-92 350,000 FY-92 700,000 TOTAL= 1,050,000
Z(VARIOUS)	99- 110.00	VARIOUS	0.000	EARTHQUAKE MITIGATION PROGRAM FOR WESTERN KY. BRIDGES  SCOPE: SEISMIC RETROFIT	FUNDING PHASE YEAR AMOUNT D R U C BRO C FY-93 750,000 TOTAL= 750,000
Z(VARIOUS)	99- 110.50	VARIOUS	0.000	EARTHQUAKE MITIGATION PROGRAM FOR WESTERN KY. BRIDGES  SCOPE: SEISMIC RETROFIT	FUNDING PHASE YEAR AMOUNT D R U C BRO C FY-95 1,000,000 TOTAL= 1,000,000
Z(VARIOUS)	99- 111.00	VARIOUS	0.000	EARTHQUAKE MITIGATION PROGRAM FOR WESTERN KY. BRIDGES  SCOPE: SEISMIC RETROFIT	FUNDING PHASE YEAR AMOUNT D R U C BRO C FY-96 1,000,000 TOTAL= 1,000,000
Z(VARIOUS)	99- 113.00	VARIOUS	0.000	EARTHQUAKE MITIGATION PROGRAM FOR WESTERN KY. BRIDGES  SCOPE: SEISMIC RETROFIT	FUNDING PHASE YEAR AMOUNT D R U C BRO C FY-98 1,000,000 TOTAL= 1,000,000
Z(VARIOUS)	99- 115.00	VARIOUS	0.000	STATEWIDE BRIDGE INSPECTION  SCOPE: BRDG INSPECTION	FUNDING PHASE YEAR AMOUNT D R U C BRZ C FY-93 500,000 TOTAL= 500,000
Z(VARIOUS)	99- 116.00	VARIOUS	0.000	STATEWIDE BRIDGE INSPECTION  SCOPE: BRDG INSPECTION	FUNDING PHASE YEAR AMOUNT D R U C BRZ C FY-94 500,000 TOTAL= 500,000



KENTUCKY TRANSPORTATION CABINET  
 SIX YEAR HIGHWAY PLAN  
 FY-1993 THRU FY-1998

Z(VARIOUS)

COUNTY	ITEM NO.	ROUTE	LENGTH	DESCRIPTION	FUNDING-SCHEDULING INFORMATION
Z(VARIOUS)	99- 117.00	VARIOUS	0.000	STATEWIDE BRIDGE INSPECTION SCOPE: BRDG INSPECTION	FUNDING PHASE YEAR AMOUNT D R U BRZ C FY-95 500,000 TOTAL= 500,000
Z(VARIOUS)	99- 118.00	VARIOUS	0.000	STATEWIDE BRIDGE INSPECTION SCOPE: BRDG INSPECTION	FUNDING PHASE YEAR AMOUNT D R U BRZ C FY-96 500,000 TOTAL= 500,000
Z(VARIOUS)	99- 119.00	VARIOUS	0.000	STATEWIDE BRIDGE INSPECTION SCOPE: BRDG INSPECTION	FUNDING PHASE YEAR AMOUNT D R U BRZ C FY-97 500,000 TOTAL= 500,000
Z(VARIOUS)	99- 120.00	VARIOUS	0.000	STATEWIDE BRIDGE INSPECTION SCOPE: BRDG INSPECTION	FUNDING PHASE YEAR AMOUNT D R U BRZ C FY-98 500,000 TOTAL= 500,000
Z(VARIOUS)	99- 131.00	VARIOUS	0.000	STATEWIDE HAZARD ELIMINATION SCOPE: SAFETY	FUNDING PHASE YEAR AMOUNT D R U SAF C FY-94 2,000,000 TOTAL= 2,000,000
Z(VARIOUS)	99- 132.00	VARIOUS	0.000	STATEWIDE HAZARD ELIMINATION SCOPE: SAFETY	FUNDING PHASE YEAR AMOUNT D R U SAF C FY-95 2,000,000 TOTAL= 2,000,000
Z(VARIOUS)	99- 133.00	VARIOUS	0.000	STATEWIDE HAZARD ELIMINATION SCOPE: SAFETY	FUNDING PHASE YEAR AMOUNT D R U SAF C FY-96 3,000,000 TOTAL= 3,000,000
Z(VARIOUS)	99- 134.00	VARIOUS	0.000	STATEWIDE HAZARD ELIMINATION SCOPE: SAFETY	FUNDING PHASE YEAR AMOUNT D R U SAF C FY-97 3,000,000 TOTAL= 3,000,000
Z(VARIOUS)	99- 135.00	VARIOUS	0.000	STATEWIDE HAZARD ELIMINATION SCOPE: SAFETY	FUNDING PHASE YEAR AMOUNT D R U SAF C FY-98 3,000,000 TOTAL= 3,000,000
Z(VARIOUS)	99- 137.00	VARIOUS	0.000	STATEWIDE PAVEMENT MARKING PROGRAM (MARKERS & STRIPING) SCOPE: SAFETY	FUNDING PHASE YEAR AMOUNT D R U SAF C FY-93 6,500,000 TOTAL= 6,500,000

Z(VARIOUS)

COUNTY	ITEM NO.	ROUTE	LENGTH	DESCRIPTION	FUNDING-SCHEDULING INFORMATION
Z(VARIOUS)	99- 138.00	VARIOUS	0.000	STATEWIDE PAVEMENT MARKING PROGRAM (MARKERS & STRIPING) SCOPE: SAFETY	FUNDING PHASE YEAR AMOUNT D R U SAF C FY-94 2,700,000 TOTAL= 2,700,000
Z(VARIOUS)	99- 139.00	VARIOUS	0.000	STATEWIDE PAVEMENT MARKING PROGRAM (MARKERS & STRIPING) SCOPE: SAFETY	FUNDING PHASE YEAR AMOUNT D R U SAF C FY-95 2,700,000 TOTAL= 2,700,000
Z(VARIOUS)	99- 140.00	VARIOUS	0.000	STATEWIDE PAVEMENT MARKING PROGRAM (MARKERS & STRIPING) SCOPE: SAFETY	FUNDING PHASE YEAR AMOUNT D R U SAF C FY-96 2,700,000 TOTAL= 2,700,000
Z(VARIOUS)	99- 143.00	VARIOUS	0.000	ACCIDENT REDUCTION PROGRAM SCOPE: SAFETY	FUNDING PHASE YEAR AMOUNT SAF D FY-93 300,000 R U C TOTAL= 300,000
Z(VARIOUS)	99- 146.00	VARIOUS	0.000	PAVEMENT MARKINGS FOR INTERSTATES AND PARKWAYS (MARKERS & STRIPING) SCOPE: SAFETY	FUNDING PHASE YEAR AMOUNT D R U NH C FY-93 2,000,000 TOTAL= 2,000,000
Z(VARIOUS)	99- 147.00	VARIOUS	0.000	PAVEMENT MARKINGS FOR INTERSTATE AND PARKWAYS (MARKERS & STRIPING) SCOPE: SAFETY	FUNDING PHASE YEAR AMOUNT D R U NH C FY-94 1,500,000 TOTAL= 1,500,000
Z(VARIOUS)	99- 148.00	VARIOUS	0.000	PAVEMENT MARKINGS FOR INTERSTATE AND PARKWAYS (MARKERS & STRIPING) SCOPE: SAFETY	FUNDING PHASE YEAR AMOUNT D R U NH C FY-95 1,500,000 TOTAL= 1,500,000
Z(VARIOUS)	99- 149.00	VARIOUS	0.000	PAVEMENT MARKINGS FOR INTERSTATE AND PARKWAYS (MARKERS & STRIPING) SCOPE: SAFETY	FUNDING PHASE YEAR AMOUNT D R U NH C FY-96 1,500,000 TOTAL= 1,500,000
Z(VARIOUS)	99- 150.00	VARIOUS	0.000	PAVEMENT MARKINGS FOR INTERSTATE AND PARKWAYS (MARKERS & STRIPING) SCOPE: SAFETY	FUNDING PHASE YEAR AMOUNT D R U NH C FY-97 1,500,000 TOTAL= 1,500,000
Z(VARIOUS)	99- 151.00	VARIOUS	0.000	PAVEMENT MARKINGS FOR INTERSTATE AND PARKWAYS (MARKERS & STRIPING) SCOPE: SAFETY	FUNDING PHASE YEAR AMOUNT D R U NH C FY-98 1,500,000 TOTAL= 1,500,000

KENTUCKY TRANSPORTATION CABINET  
 SIX YEAR HIGHWAY PLAN  
 FY-1993 THRU FY-1998

Z(VARIOUS)

COUNTY	ITEM NO.	ROUTE	LENGTH	DESCRIPTION	FUNDING-SCHEDULING INFORMATION
Z(VARIOUS)	99- 152.00	VARIOUS	0.000	WETLANDS BANKING AND MITIGATION  SCOPE: ENHANCEMENT	FUNDING PHASE YEAR AMOUNT D R U C TE FY-92 1,000,000 TOTAL= 1,000,000
Z(VARIOUS)	99- 152.50	VARIOUS	0.000	WETLANDS BANKING AND MITIGATION  SCOPE: ENHANCEMENT	FUNDING PHASE YEAR AMOUNT D R U C TE FY-93 1,500,000 TOTAL= 1,500,000
Z(VARIOUS)	99- 153.00	VARIOUS	0.000	WETLANDS BANKING AND MITIGATION  SCOPE: ENHANCEMENT	FUNDING PHASE YEAR AMOUNT D R U C TE FY-94 1,500,000 TOTAL= 1,500,000
Z(VARIOUS)	99- 154.00	VARIOUS	0.000	WETLANDS BANKING AND MITIGATION  SCOPE: ENHANCEMENT	FUNDING PHASE YEAR AMOUNT D R U C TE FY-95 1,500,000 TOTAL= 1,500,000
Z(VARIOUS)	99- 155.00	VARIOUS	0.000	LANDSCAPING  SCOPE: ENHANCEMENT	FUNDING PHASE YEAR AMOUNT D R U C TE FY-92 750,000 TOTAL= 750,000
Z(VARIOUS)	99- 156.00	VARIOUS	0.000	LANDSCAPING  SCOPE: ENHANCEMENT	FUNDING PHASE YEAR AMOUNT D R U C TE FY-93 750,000 TOTAL= 750,000
Z(VARIOUS)	99- 157.00	VARIOUS	0.000	LANDSCAPING  SCOPE: ENHANCEMENT	FUNDING PHASE YEAR AMOUNT D R U C TE FY-94 750,000 TOTAL= 750,000
Z(VARIOUS)	99- 158.00	VARIOUS	0.000	LANDSCAPING  SCOPE: ENHANCEMENT	FUNDING PHASE YEAR AMOUNT D R U C TE FY-95 750,000 TOTAL= 750,000
Z(VARIOUS)	99- 159.00	VARIOUS	0.000	LANDSCAPING  SCOPE: ENHANCEMENT	FUNDING PHASE YEAR AMOUNT D R U C TE FY-96 750,000 TOTAL= 750,000
Z(VARIOUS)	99- 160.00	VARIOUS	0.000	LANDSCAPING  SCOPE: ENHANCEMENT	FUNDING PHASE YEAR AMOUNT D R U C TE FY-97 750,000 TOTAL= 750,000

KENTUCKY TRANSPORTATION CABINET  
 SIX YEAR HIGHWAY PLAN  
 FY-1993 THRU FY-1998

Z(VARIOUS)

COUNTY	ITEM NO.	ROUTE	LENGTH	DESCRIPTION	FUNDING-SCHEDULING INFORMATION
Z(VARIOUS)	99- 161.00	VARIOUS	0.000	LANDSCAPING  SCOPE: ENHANCEMENT	FUNDING PHASE YEAR AMOUNT D R U TE C FY-98 750,000 TOTAL= 750,000
Z(VARIOUS)	99- 162.00	VARIOUS	0.000	SCENIC EASEMENTS  SCOPE: ENHANCEMENT	FUNDING PHASE YEAR AMOUNT D R U TE C FY-93 2,000,000 TOTAL= 2,000,000
Z(VARIOUS)	99- 163.00	VARIOUS	0.000	SCENIC EASEMENTS  SCOPE: ENHANCEMENT	FUNDING PHASE YEAR AMOUNT D R U TE C FY-94 2,000,000 TOTAL= 2,000,000
Z(VARIOUS)	99- 164.00	VARIOUS	0.000	SCENIC EASEMENTS  SCOPE: ENHANCEMENT	FUNDING PHASE YEAR AMOUNT D R U TE C FY-95 2,000,000 TOTAL= 2,000,000
Z(VARIOUS)	99- 172.00	VARIOUS	0.000	TRANSPORTATION IMPROV EMENTS IN NON-ATTAIN MENT AREAS  SCOPE: CONGEST. MITIGATION	FUNDING PHASE YEAR AMOUNT D R U CM C FY-92 5,400,000 TOTAL= 5,400,000
Z(VARIOUS)	99- 173.00	VARIOUS	0.000	TRANSPORTATION IMPROV EMENTS IN NON-ATTAIN MENT AREAS  SCOPE: CONGEST. MITIGATION	FUNDING PHASE YEAR AMOUNT D R U CM C FY-93 1,700,000 TOTAL= 1,700,000
Z(VARIOUS)	99- 174.00	VARIOUS	0.000	TRANSPORTATION IMPROV EMENTS IN NON-ATTAIN MENT AREAS  SCOPE: CONGEST. MITIGATION	FUNDING PHASE YEAR AMOUNT D R U CM C FY-94 3,200,000 TOTAL= 3,200,000
Z(VARIOUS)	99- 176.00	VARIOUS	0.000	TRANSPORTATION IMPROV EMENTS IN NON-ATTAIN MENT AREAS  SCOPE: CONGEST. MITIGATION	FUNDING PHASE YEAR AMOUNT D R U CM C FY-96 3,600,000 TOTAL= 3,600,000
Z(VARIOUS)	99- 177.00	VARIOUS	0.000	TRANSPORTATION IMPROV EMENTS IN NON-ATTAIN MENT AREAS  SCOPE: CONGEST. MITIGATION	FUNDING PHASE YEAR AMOUNT D R U CM C FY-97 7,500,000 TOTAL= 7,500,000
Z(VARIOUS)	99- 178.00	VARIOUS	0.000	TRANSPORTATION IMPROV EMENTS IN NON-ATTAIN MENT AREAS  SCOPE: CONGEST. MITIGATION	FUNDING PHASE YEAR AMOUNT D R U CM C FY-98 7,000,000 TOTAL= 7,000,000

KENTUCKY TRANSPORTATION CABINET  
 SIX YEAR HIGHWAY PLAN  
 FY-1993 THRU FY-1998

Z(VARIOUS)

COUNTY	ITEM NO.	ROUTE	LENGTH	DESCRIPTION	FUNDING-SCHEDULING INFORMATION
Z(VARIOUS)	99- 179.00	VARIOUS	0.000	CONTINGENCY ACCOUNT FOR PROJECT COST OVERRUNS  SCOPE: CONTINGENCY ACCOUNT	FUNDING PHASE YEAR AMOUNT D R U BP C FY-93 6,135,000 TOTAL= 6,135,000
Z(VARIOUS)	99- 180.00	VARIOUS	0.000	INTERSTATE REHAB ON STATEWIDE INTERSTATE ROUTES  SCOPE: RESTN REHAB	FUNDING PHASE YEAR AMOUNT D R U NH C FY-93 2,500,000 TOTAL= 2,500,000
Z(VARIOUS)	99- 181.00	VARIOUS	0.000	STATEWIDE ON-SYSTEM BRIDGE REPLACEMENT PROJETS  SCOPE: BRDG REPLACEMENT	FUNDING PHASE YEAR AMOUNT D R U BRO C FY-92 6,000,000 TOTAL= 6,000,000
Z(VARIOUS)	99- 182.00	VARIOUS	0.000	STATEWIDE ON-SYSTEM BRIDGE REPLACEMENT PROJECTS  SCOPE: BRDG REPLACEMENT	FUNDING PHASE YEAR AMOUNT D R U BRO C FY-93 7,700,000 TOTAL= 7,700,000
Z(VARIOUS)	99- 185.00	VARIOUS	0.000	STATEWIDE ON-SYSTEM BRIDGE REPLACEMENT PROJECTS  SCOPE: BRDG REPLACEMENT	FUNDING PHASE YEAR AMOUNT D R U BRO C FY-96 6,000,000 TOTAL= 6,000,000
Z(VARIOUS)	99- 187.00	VARIOUS	0.000	STATEWIDE ON-SYSTEM BRIDGE REPLACEMENT PROJECTS  SCOPE: BRDG REPLACEMENT	FUNDING PHASE YEAR AMOUNT D R U BRO C FY-98 3,600,000 TOTAL= 3,600,000
Z(VARIOUS)	99- 188.00	VARIOUS	0.000	STATEWIDE HAZARD ELIMINATION  SCOPE: SAFETY	FUNDING PHASE YEAR AMOUNT D R U SAF C FY-92 1,100,000 TOTAL= 1,100,000
Z(VARIOUS)	99- 189.00	VARIOUS	0.000	STATEWIDE TRANSPORTAT ION ENHANCEMENT  SCOPE: TRANSP. ENHANCEMENT	FUNDING PHASE YEAR AMOUNT D R U TE C FY-92 6,000,000 TOTAL= 6,000,000
Z(VARIOUS)	99- 190.00	VARIOUS	0.000	STATEWIDE TRANSPORTAT ION ENHANCEMENT  SCOPE: TRANSP. ENHANCEMENT	FUNDING PHASE YEAR AMOUNT D R U TE C FY-93 4,700,000 TOTAL= 4,700,000
Z(VARIOUS)	99- 191.00	VARIOUS	0.000	STATEWIDE TRANSPORTAT ION ENHANCEMENT  SCOPE: TRANSP. ENHANCEMENT	FUNDING PHASE YEAR AMOUNT D R U TE C FY-94 3,500,000 TOTAL= 3,500,000

Z(VARIOUS)

COUNTY	ITEM NO.	ROUTE	LENGTH	DESCRIPTION	FUNDING-SCHEDULING INFORMATION
Z(VARIOUS)	99- 192.00	VARIOUS	0.000	STATEWIDE TRANSPORTATION ENHANCEMENT SCOPE: TRANSP. ENHANCEMENT	FUNDING PHASE YEAR AMOUNT D R U C TE C FY-95 1,600,000 TOTAL= 1,600,000
Z(VARIOUS)	99- 193.00	VARIOUS	0.000	STATEWIDE TRANSPORTATION ENHANCEMENT SCOPE: TRANSP. ENHANCEMENT	FUNDING PHASE YEAR AMOUNT D R U C TE C FY-96 9,300,000 TOTAL= 9,300,000
Z(VARIOUS)	99- 194.00	VARIOUS	0.000	STATEWIDE TRANSPORTATION ENHANCEMENT SCOPE: TRANSP. ENHANCEMENT	FUNDING PHASE YEAR AMOUNT D R U C TE C FY-97 9,300,000 TOTAL= 9,300,000
Z(VARIOUS)	99- 195.00	VARIOUS	0.000	STATEWIDE TRANSPORTATION ENHANCEMENT SCOPE: TRANSP. ENHANCEMENT	FUNDING PHASE YEAR AMOUNT D R U C TE C FY-98 8,600,000 TOTAL= 8,600,000
Z(VARIOUS)	99- 196.00	VARIOUS	0.000	INTERSTATE REHABILITATION SCOPE: RESTN REHAB	FUNDING PHASE YEAR AMOUNT D R U C NH C FY-98 8,000,000 TOTAL= 8,000,000
Z(VARIOUS)	99- 197.00	VARIOUS	0.000	TRAFFIC INDUCTANCE LOOP INSTALLATION FOR TRAFFIC COUNTING SCOPE:	FUNDING PHASE YEAR AMOUNT D R U C IM C FY-92 148,000 TOTAL= 148,000
Z(VARIOUS)	99- 198.00	VARIOUS	0.000	TRAFFIC INDUCTANCE LOOP INSTALLATION FOR TRAFFIC COUNTING SCOPE:	FUNDING PHASE YEAR AMOUNT D R U C IM C FY-93 365,000 TOTAL= 365,000
Z(VARIOUS)	99- 199.00	VARIOUS	0.000	TRAFFIC INDUCTANCE LOOP INSTALLATION FOR TRAFFIC COUNTING SCOPE:	FUNDING PHASE YEAR AMOUNT D R U C STP C FY-94 215,000 TOTAL= 215,000
Z(VARIOUS)	99- 200.00	VARIOUS	0.000	TRAFFIC INDUCTANCE LOOP INSTALLATION FOR TRAFFIC COUNTING SCOPE:	FUNDING PHASE YEAR AMOUNT D R U C STP C FY-95 370,000 TOTAL= 370,000
Z(VARIOUS)	99- 201.00	VARIOUS	0.000	VARIOUS SURFACE TRANSPORTATION PROGRAM BRIDGE REPLACEMENT SCOPE: BRDG REPLCMT	FUNDING PHASE YEAR AMOUNT D R U C STB C FY-94 4,000,000 TOTAL= 4,000,000

KENTUCKY TRANSPORTATION CABINET  
 SIX YEAR HIGHWAY PLAN  
 FY-1993 THRU FY-1998

Z(VARIOUS)

COUNTY	ITEM NO.	ROUTE	LENGTH	DESCRIPTION	FUNDING-SCHEDULING INFORMATION																		
Z(VARIOUS)	99- 202.00	VARIOUS	0.000	VARIOUS SURFACE TRANSPORTATION PROGRAM BRIDGE REPLACEMENT SCOPE: BRDG REPLCMT	<table border="0"> <thead> <tr> <th>FUNDING PHASE</th> <th>YEAR</th> <th>AMOUNT</th> </tr> </thead> <tbody> <tr> <td>D</td> <td></td> <td></td> </tr> <tr> <td>R</td> <td></td> <td></td> </tr> <tr> <td>U</td> <td></td> <td></td> </tr> <tr> <td>STB C</td> <td>FY-96</td> <td>2,000,000</td> </tr> <tr> <td colspan="2">TOTAL=</td> <td>2,000,000</td> </tr> </tbody> </table>	FUNDING PHASE	YEAR	AMOUNT	D			R			U			STB C	FY-96	2,000,000	TOTAL=		2,000,000
FUNDING PHASE	YEAR	AMOUNT																					
D																							
R																							
U																							
STB C	FY-96	2,000,000																					
TOTAL=		2,000,000																					